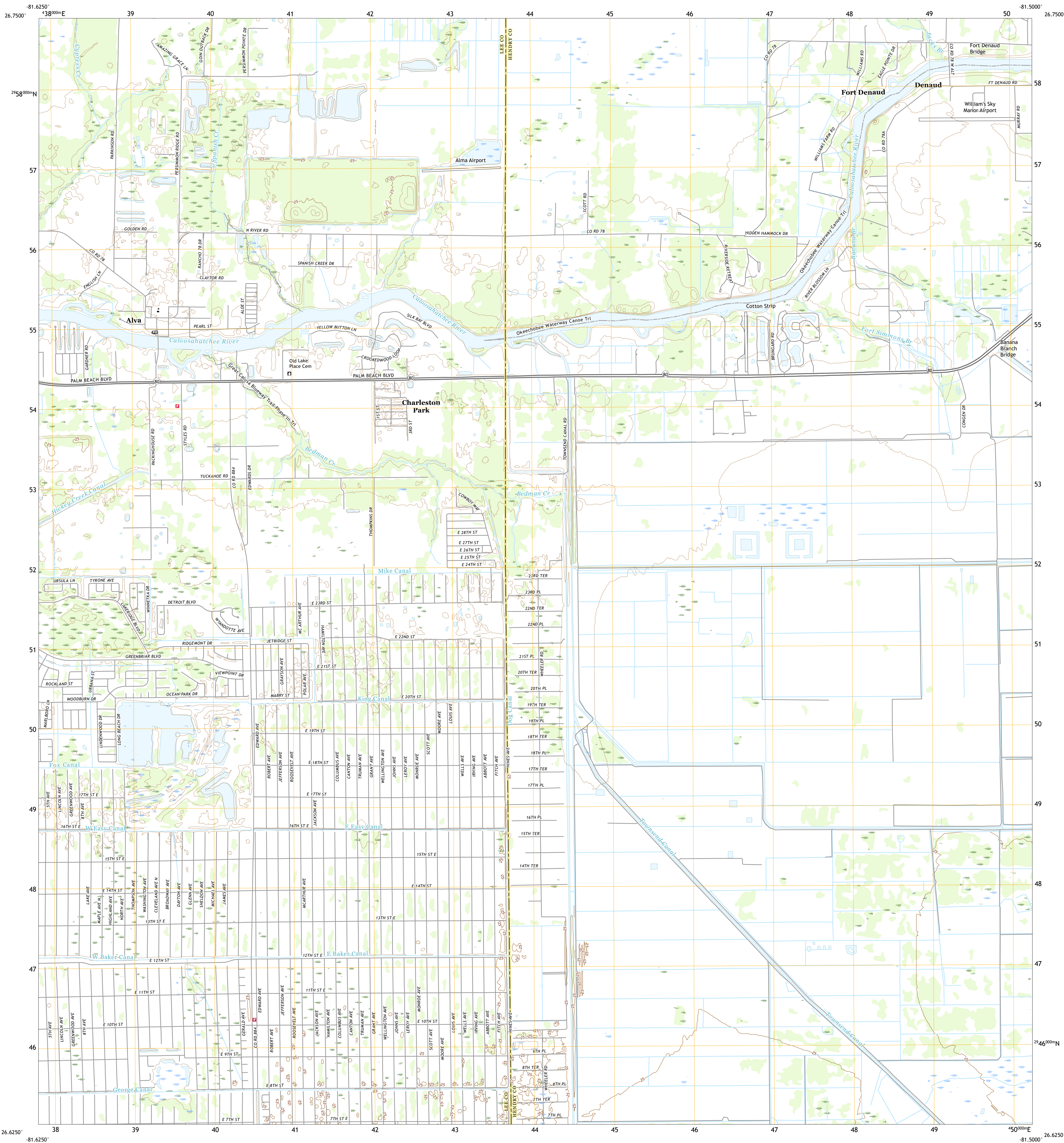




U.S. DEPARTMENT OF THE INTERIOR
U.S. GEOLOGICAL SURVEY

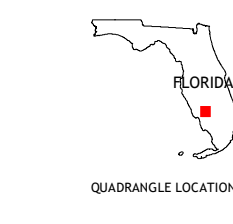
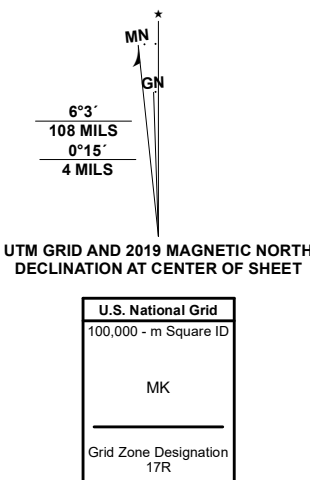


ALVA QUADRANGLE
FLORIDA
7.5-MINUTE SERIES



Produced by the United States Geological Survey
North American Datum of 1983 (NAD83)
World Geodetic System of 1984 (WGS84). Projection and
1 000-meter grid/Universal Transverse Mercator, Zone 17R.
This map is not a legal document. Boundaries may be
generalized for this map scale. Private lands within government
reservations may not be shown. Obtain permission before
entering private lands.

Imagery	U.S. National	November	2019
Roads	U.S. Census Bureau	2016	
Names	GNIS	1979	2020
Hydrography	National Hydrography Dataset	2002	2019
Contours	National Elevation Dataset	2019	
Boundaries	Multiple sources: see metadata file	2018	2019
Public Land Survey System	BLM	2020	
Wetlands	FWS National Wetlands Inventory	2010	



1	2	3
4	5	6
7	8	

1 Telegraph Swamp
2 Telegraph Swamp SE
3 La Belle
4 Olga
5 Sears
6 Alva SW
7 Alva SE
8 Felida

ROAD CLASSIFICATION	
Expressway	Local Connector
Secondary Hwy	Local Road
Ramp	4WD
Interstate Route	US Route
	State Route

ALVA, FL
2021

