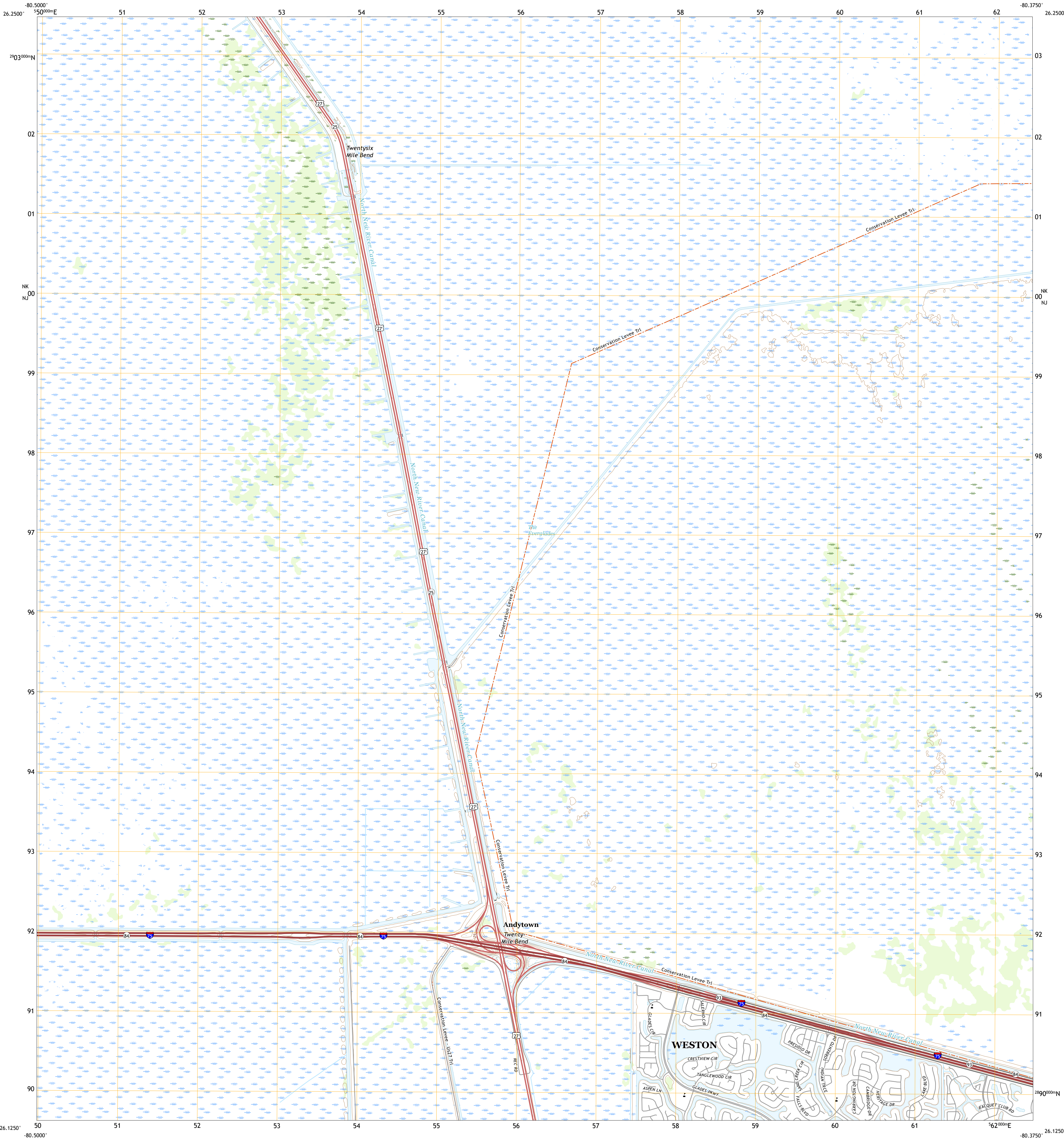




U.S. DEPARTMENT OF THE INTERIOR  
U.S. GEOLOGICAL SURVEY



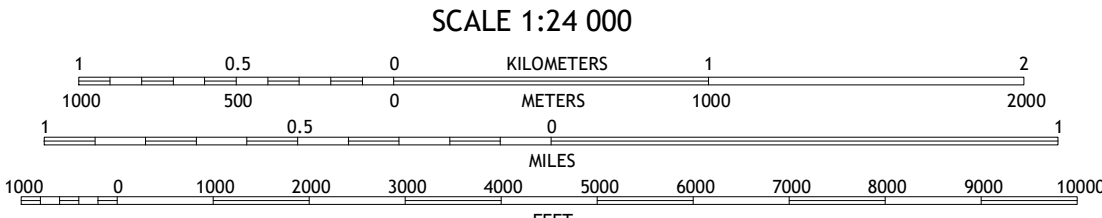

ANDYTOWN QUADRANGLE  
FLORIDA - BROWARD COUNTY  
7.5-MINUTE SERIES



Produced by the United States Geological Survey

North American Datum of 1983 (NAD83)  
World Geodetic System of 1984 (WGS84). Projection and  
1 000-meter grid/Universal Transverse Mercator, Zone 17R.  
This map is not a legal document. Boundaries may be  
generalized for this map scale. Private lands within government  
reservations may not be shown. Obtain permission before  
entering private lands.

Imagery.....	NAIP, December 2019
Roads.....	U.S. Census Bureau, 2016
Names.....	GNIS, 1979 - 2020
Hydrography.....	National Hydrography Dataset, 2005 - 2019
Contours.....	National Elevation Dataset, 2019
Boundaries.....	Multiple sources: see metadata file, 2018 - 2019
Public Land Survey System.....	BLM, 2020
Wetlands.....	FWS National Wetlands Inventory, 2010



CONTOUR INTERVAL 5 FEET  
NORTH AMERICAN VERTICAL DATUM OF 1988  
This map was produced to conform with the  
National Geospatial Program US Topo Product Standard.



1	2	3
4	5	6
7	8	9

1 Deem City  
2 East of Deem City  
3 Coral Springs NE  
4 South of Deem City  
5 Cooper City NE  
6 Gator Lake  
7 Cooper City SW  
8 Cooper City

ROAD CLASSIFICATION	
Expressway	Local Connector
Secondary Hwy	Local Road
Ramp	4WD
Interstate Route	US Route
	State Route

ANDYTOWN, FL  
2021



NSN 716 430 1 63 6 02 2 8  
NSA REF NO. USGSX24K1019