USGS
science for a changing world

U.S. DEPARTMENT OF THE INTERIOR
U. S. GEOLOGICAL SURVEY

The National Map
US Topo

ANKONA QUADRANGLE
FLORIDA
7.5-MINUTE SERIES

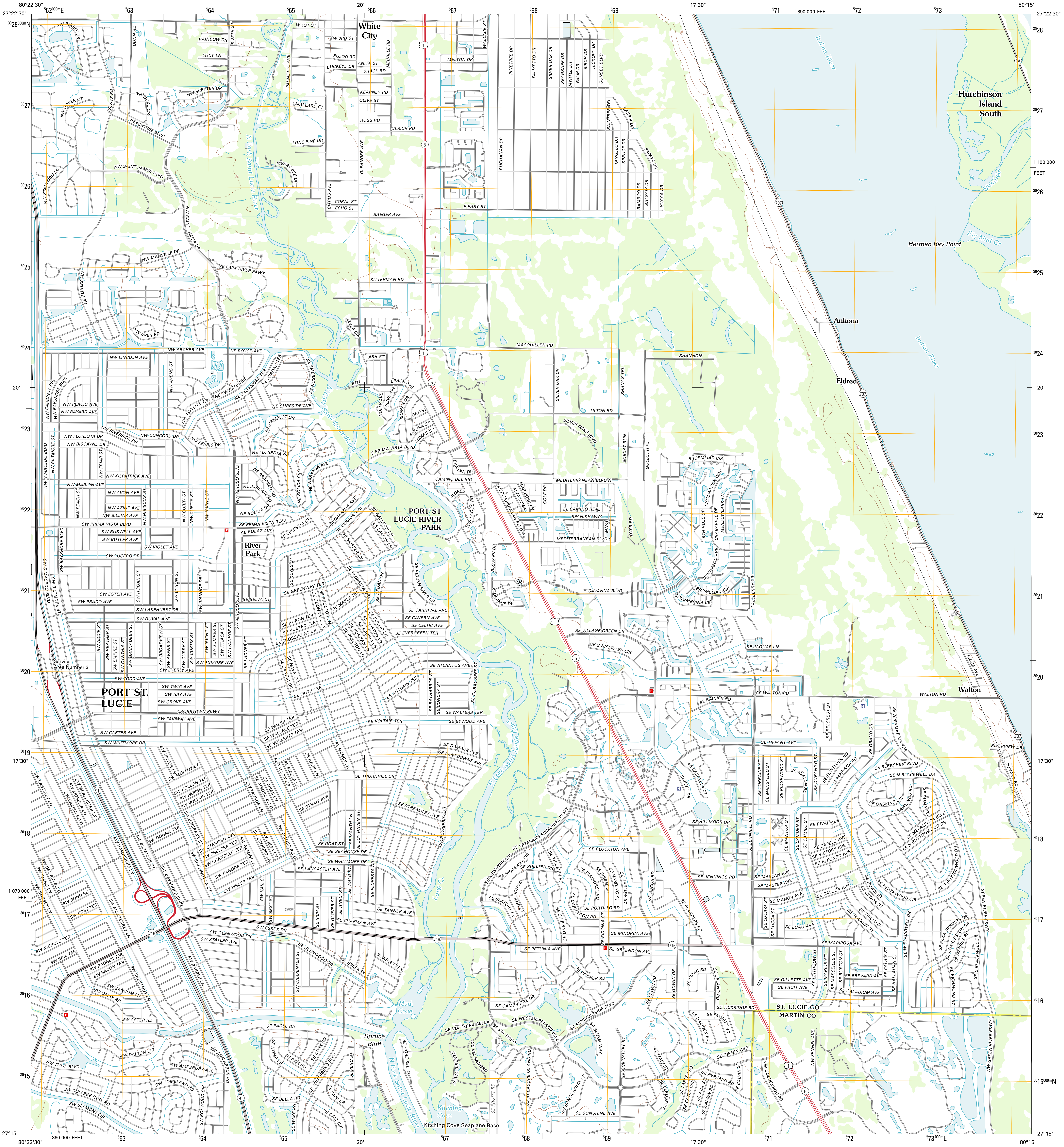
80°22'30"
27°22'30"
562000m E
563
564
565
20'
566
567
568
569
17'30"
571
890 000 FEET
572
573
80°15'
3028000m N
3027
3026
3025
3024
3023
3022
3021
3020
3019
3018
3017
3016
3015
3015000m N
1 100 000 FEET
1 070 000 FEET
860 000 FEET
573000m E
27°15'
White City
Hutchinson Island South
Herman Bay Point
Big Mud Cr
Blind Cr
Indian River
Ankona
Eldred
Walton
N Fork Saint Lucie River
PORT ST LUCIE-RIVER PARK
River Park
PORT ST. LUCIE
Service Area Number 3
Long Cr
Mud Cove
Spruce Bluff
Kitching Cove
Kitching Cove Seaplane Base
ST. LUCIE CO
MARTIN CO
1
1A
5
91
707
716
NW RUGBY DR
DUNN RD
RAINBOW DR
S 25TH ST
LUCY LN
W 1ST ST
W 3RD ST
FLOOD RD
ANITA ST
BUCKEYE DR
BRACK RD
MELVILLE RD
PALMETTO AVE
KEARNEY RD
OLIVE ST
MALLARD CT
RUSS RD
ULRICH RD
LONE PINE DR
MERRY BEE DR
OLEANDER AVE
CITRUS AVE
CORAL ST
ECHO ST
SAEGER AVE
E EASY ST
MELTON DR
WALLACE ST
PINETREE DR
PALMETTO DR
SILVER OAK DR
SEAGRAPE DR
MYRTLE DR
PALM DR
BIRCH DR
HICKORY DR
SUNSET BLVD
RAINTREE TRL
CASSIA DR
TANGELO DR
SPRUCE DR
PAPAYA DR
BAMBOO DR
BALSAM DR
YUCCA DR
BUCHANAN DR
NW SCEPTER DR
NW DUKE CIR
SELVITZ RD
NW DOVER CT
PEACHTREE BLVD
NW SAINT JAMES BLVD
NW STANFORD LN
NW SAINT JAMES DR
NW MANVILLE DR
NE LAZY RIVER PKWY
NW SELVITZ RD
NW EVER RD
KITTERMAN RD
ELYSE CIR
MACQUILLEN RD
SHANNON
SHANAS TRL
TILTON RD
SILVER OAKS BLVD
BOBCAT RUN
GULLOTTI PL
NW ARCHER AVE
NE ROYCE AVE
NW LINCOLN AVE
ASH ST
NE EMERSON ST
NE JORDAN TER
NE SAGAMORE TER
NE TWYLITE TER
NW TWYLITE TER
NW AVENS ST
8TH
BEACH AVE
HOLLY AVE
OLIVE AVE
RIOMAR DR
OAK ST
ALTURA ST
LOMAS ST
NW CARDINAL DR
NW BAYSHORE BLVD
NW PLACID AVE
NW BAYARD AVE
NE SURFSIDE AVE
NE CAMELOT DR
NW FLORESTA DR
NW RIVERSIDE DR
NW CONCORD DR
NW FERRIS DR
NW BISCAYNE DR
NE FLORESTA DR
E PRIMA VISTA BLVD
BANYAN DR
CAMINO DEL RIO
NW N MACEDO BLVD
NW BILTMORE ST
NW FRIAR ST
NW KILPATRICK AVE
NW MARION AVE
NW AVON AVE
NW AZINE AVE
NW BILLIAR AVE
NW PEACH ST
NW HIBISCUS ST
NW CURRY ST
NW CURTIS ST
NW IRVING ST
NW AIROSO BLVD
NE BRACKEN RD
NE JARDAIN RD
NE SOLIDA CIR
NE SOLIDA DR
NE NARANJA AVE
FLORES
LOS LAGOS RD
MEDITERRANEAN BLVD W
ALTA LOMA
MARIPOSA LN
GOLF DR
MEDITERRANEAN BLVD N
EL CAMINO REAL
SPANISH WAY
MAYA
MEDITERRANEAN BLVD S
DYER RD
BROEMLIAD CIR
MCCLINTOCK WAY
9TH HOLE DR
CRABAPPLE DR
MEADOWLARK LN
IRONWOOD AVE
BROMELIAD CIR
COLUMBRINA CIR
GALLBERRY CIR
SW PRIMA VISTA BLVD
SE PRIMA VISTA BLVD
SW BUSWELL AVE
SW BUTLER AVE
SW VIOLET AVE
SE SOLAZ AVE
SE CELESTIA CT
SE NARANJA AVE
SE VERADA AVE
SE GALLEON LN
SE LAMON LN
SE SKIPPER LN
SW LUCERO DR
SW BAYSHORE BLVD
SW S MACEDO BLVD
SW BILTMORE ST
SE KEYES ST
SE FLORESTA DR
SE DEGAN DR
SE HIDDEN RIVER DR
BUS PARK DR
FLORENCE DR
SAVANNA BLVD
SW ESTER AVE
SW PRADO AVE
SW HOGAN ST
SW BYRON ST
SW IVANHOE DR
SW LAKEHURST DR
SW DUVAL AVE
SW AIROSO BLVD
SE SELVA CT
SE GREENWAY TER
SE ODONNELL LN
SE PROCTOR LN
SE MAPLE TER
SE CARNIVAL AVE
SE CAVERN AVE
SE CELTIC AVE
SE EVERGREEN TER
SE HURON TER
SE HUSTED TER
SE CROSSPOINT DR
SE EUCLID LN
SE CLIFTON LN
SE SABINA LN
SE PURITAN LN
SE PRESTON LN
SW ADDIE ST
SW HEATHER ST
SW EMPIRE ST
SW CYNTHIA ST
SW GRANADEER ST
SW BROADVIEW ST
SW AVENS ST
SW CURRY ST
SW CURTIS ST
SW IRVING ST
SW JUMPER ST
SW ITHACA ST
SW IVANHOE ST
SW EXMORE AVE
SW EVERLY AVE
SE LADNER ST
SE SANDIA DR
SE NAVAJO LN
SE ATLANTUS AVE
SE AUTUMN TER
SE BAYHARBOR ST
SE CONCHA ST
SE CORAL REEF ST
SE WALTERS TER
SE FAITH TER
SW TODD AVE
SW TWIG AVE
SW RAY AVE
SW GROVE AVE
CROSSTOWN PKWY
SW FAIRWAY AVE
SW CARTER AVE
SW WHITMORE DR
SE WALSH TER
SE WALLACE TER
SE VOLKERTS TER
SE VOLTAIR TER
SE BYWOOD AVE
SE DAMASK AVE
SE LANSDOWNE AVE
SE VILLAGE GREEN DR
SE S NIEMEYER CIR
SE JAGUAR LN
SE WALTON RD
WALTON RD
RIDGE AVE
SE RAINIER RD
SE BELCREST ST
SE GRAND DR
SE APPAMATTOX TER
SE TIFFANY AVE
RIVERVIEW DR
CONANT RD
SW CASTINET LN
SW MCALLISTER LN
SW MORELIA LN
SW CAMEO BLVD
SW VICTOR LN
SW MOLLOY ST
SW HOLDEN TER
SW PARISH TER
SW VOLTAIR TER
SE FALLON DR
SE BIDDLE LN
SE HARP LN
SE NANCY LN
SE THORNHILL DR
SE AIROSO BLVD
SE AIRES LN
SW TAURUS LN
SE STRAIT AVE
SE STREAMLET AVE
SE CROWBERRY DR
SE CASCELLA CT
RUPERT DR
SE LORRAINE ST
SE MANSFIELD ST
SE RIDGEWOOD ST
SE AVALON RD
SE DURANGO ST
SE FLINTLOCK RD
SE MARIANA RD
SE BERKSHIRE BLVD
SE N BLACKWELL DR
SE GASKINS CIR
SE RAWLINGS RD
SE DUMA TER
SE MELALEUCA BLVD
SE N BUTTONWOOD DR
SE HILLMOOR DR
SE LENNARD RD
SE MANTUA ST
SE CAMDEN ST
SE CAMILO ST
SE RIVAL AVE
SE SAPELO AVE
SE VICTORY AVE
SE ALFONSO AVE
SE VETERANS MEMORIAL PKWY
SW DONNA TER
SW BRISBANE ST
SW STARFISH AVE
SW CHELSEA TER
SW CHANDLER TER
SW GEMINI LN
SW SCORPIO LN
SW LIBRA LN
SW AIROSO BLVD
SW PAGODA TER
SW PISCES TER
SW BURLINGTON ST
SW HAMPSHIRE LN
SW BILTMORE ST
SW BAYSHORE BLVD
SE DOAT ST
SE MANTH LN
SE JOY HAVEN ST
SE SEAHOUSE DR
SE WHITMORE DR
SE LANCASTER AVE
SE WALD ST
SE FLORESTA DR
SW KAIL ST
SW BEST ST
SE RICH ST
SE GLOVER ST
SE ANECI ST
SE TANNER AVE
SE CHAPMAN AVE
SW DEL RIO BLVD
SW IDAHO LN
SW SUSSET LN
SW BOND RD
SW POST TER
SW MONTERREY LN
SE NEW YORK ST
SE HIDEAWAY CIR
SE SHELTER DR
SE TRIUMPH RD
SE HOLLAND ST
SE SEAFURY LN
SE BLOCKTON AVE
SE ELMHURST RD
SE BISBEE ST
SE HARDING ST
SE HARLOW ST
SE ABCOR RD
SE FLANDERS RD
SE JENNINGS RD
SE MASLAN AVE
SE MASTER AVE
SE MANOR AVE
SE CALUSA AVE
SE BOWIE ST
SE GENOA ST
SE HEATHWOOD CIR
SE S BUTTONWOOD DR
GREEN RIVER PKWY
SE CARNATION RD
SE PORTILLO RD
SE SHIPPING RD
SE SIDONIA ST
SE MINORCA AVE
SE LUCAYA ST
SE LUCCA ST
SE LUAU AVE
SE SEAMIST ST
SE TRILLO ST
SE W BLACKWELL DR
SE ROCK SPRINGS DR
SE CHARLESTON DR
SE MERRILL RD
SE E BLACKWELL DR
SE MARIPOSA AVE
SW ESSEX DR
SW GLENWOOD DR
SW STATLER AVE
SE GLENWOOD DR
SE ESSEX DR
SE ABLETT LN
SE PETUNIA AVE
SE GREENDON AVE
SE PITCHER RD
SE ISAAC RD
SE DELANO RD
SE GOWIN DR
SE ERWIN RD
SE LEITHGOW ST
SE MARIUS ST
SE MARSEILLE ST
SE BURTON ST
SE CALAIS ST
SE HALLAHAN ST
SE BREVARD AVE
SE GILLETTE AVE
SE FRUIT AVE
SE CALADIUM AVE
SE RICHMOND ST
SE TICKRIDGE RD
SW NICHOLS TER
SW SAIL TER
SW BADGER TER
SW BACON TER
SW CHESTNUT LN
SW SANSOM LN
SW DAIRY RD
SW BARBER LN
SW CARPENTER ST
SW ASTER RD
SE CAMBRIDGE DR
SE WESTMORELAND BLVD
SE MORNINGSIDE BLVD
SE BLUEM WAY
SE HAMDEN RD
SE EMMETT RD
SE EAGLE DR
SE NOME DR
SE FISK RD
SE CORK RD
SE SOUTHBEND BLVD
SE PERU ST
SE FIORE BELLO
SE VIA TERRA BELLA
SE VIA TIRSO
SE VIA BISENTO
SE VIA SANGRO
SE TREASURE ISLAND RD
SE PINE VALLEY ST
SE ITALY ST
SE GIFFEN AVE
NW FENNEL AVE
NW GOLDENROD RD
NW GREEN RIVER PKWY
SW DALTON CIR
SW TULIP BLVD
SW AMESBURY AVE
SW ANN ARBOR RD
SW HOMELAND RD
SW COLLEGE PARK RD
SW BELMONT CIR
SW BOXWOOD CIR
SE BELLA RD
SE PACE DR
SE GALT CIR
SE WAKE RD
SE PRUITT RD
SE SANTA ANITA ST
SE SUNSHINE AVE
SE ELROSE ST
SE FARLEY RD
SE CATES CIR
SE ABA ST
SE DARIEN RD
SE PYRAMID RD
SE CALVIN ST
10
20
30

Produced by the United States Geological Survey
North American Datum of 1983 (NAD83)
World Geodetic System of 1984 (WGS84). Projection and
1 000-meter grid: Universal Transverse Mercator, Zone 17R
10 000-foot ticks: Florida Coordinate System of 1983 (east zone)

Imagery....................................NAIP, May 2010 - June 2010
Roads..©2006-2011 TomTom
Names...GNIS, 2011
Hydrography.................National Hydrography Dataset, 2010
Contours............................National Elevation Dataset, 1999
Boundaries.............Census, IBWC, IBC, USGS, 1972 - 2010

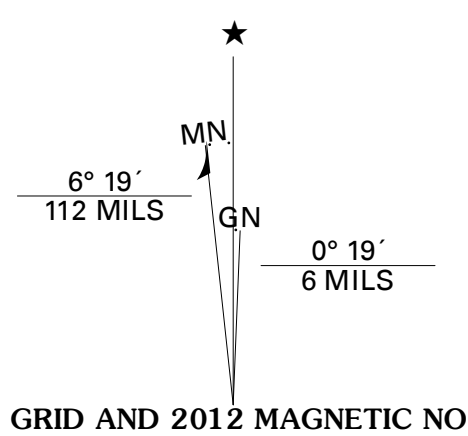
★
MN
GN
6° 19´
112 MILS
0° 19´
6 MILS

UTM GRID AND 2012 MAGNETIC NORTH
DECLINATION AT CENTER OF SHEET

U.S. National Grid
100,000-m Square ID NL
Grid Zone Designation 17R

SCALE 1:24 000

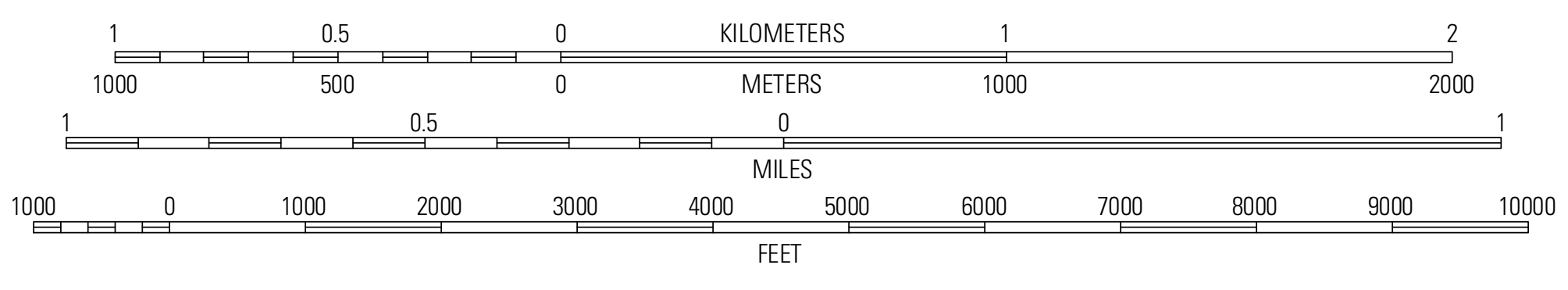
1
0.5
0
1
2
KILOMETERS
1000
500
0
1000
2000
METERS
1
0.5
0
1
MILES
1000
0
1000
2000
3000
4000
5000
6000
7000
8000
9000
10000
FEET

CONTOUR INTERVAL 10 FEET
NORTH AMERICAN VERTICAL DATUM OF 1988

This map was produced to conform with the
National Geospatial Program US Topo Product Standard, 2011.
A metadata file associated with this product is draft version 0.6.3

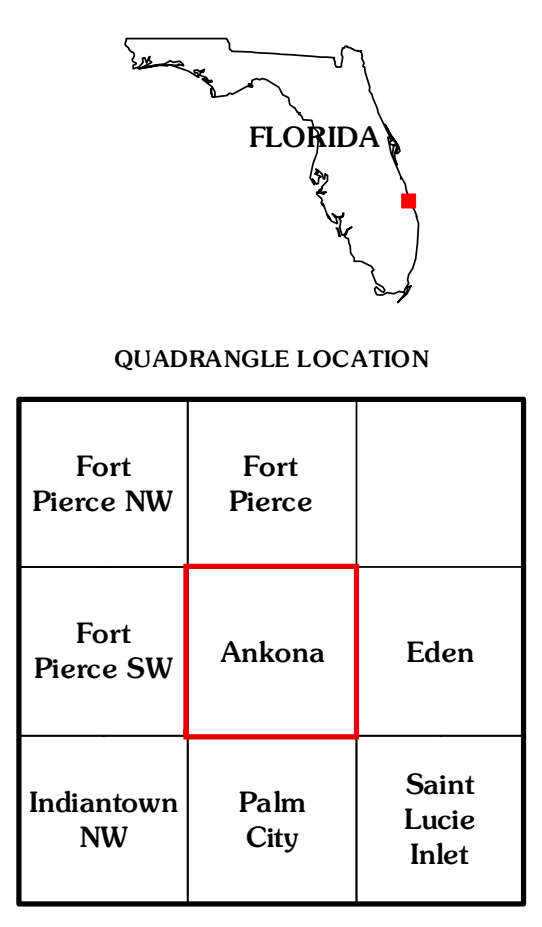

QUADRANGLE LOCATION

Fort Pierce NW	Fort Pierce	
Fort Pierce SW	Ankona	Eden
Indiantown NW	Palm City	Saint Lucie Inlet

ADJOINING 7.5' QUADRANGLES

ROAD CLASSIFICATION

Interstate Route	▬	State Route	▬
US Route	▬	Local Road	▬
Ramp	▬	4WD	- - - -
● Interstate Route		○ US Route	○ State Route

ANKONA, FL
2012