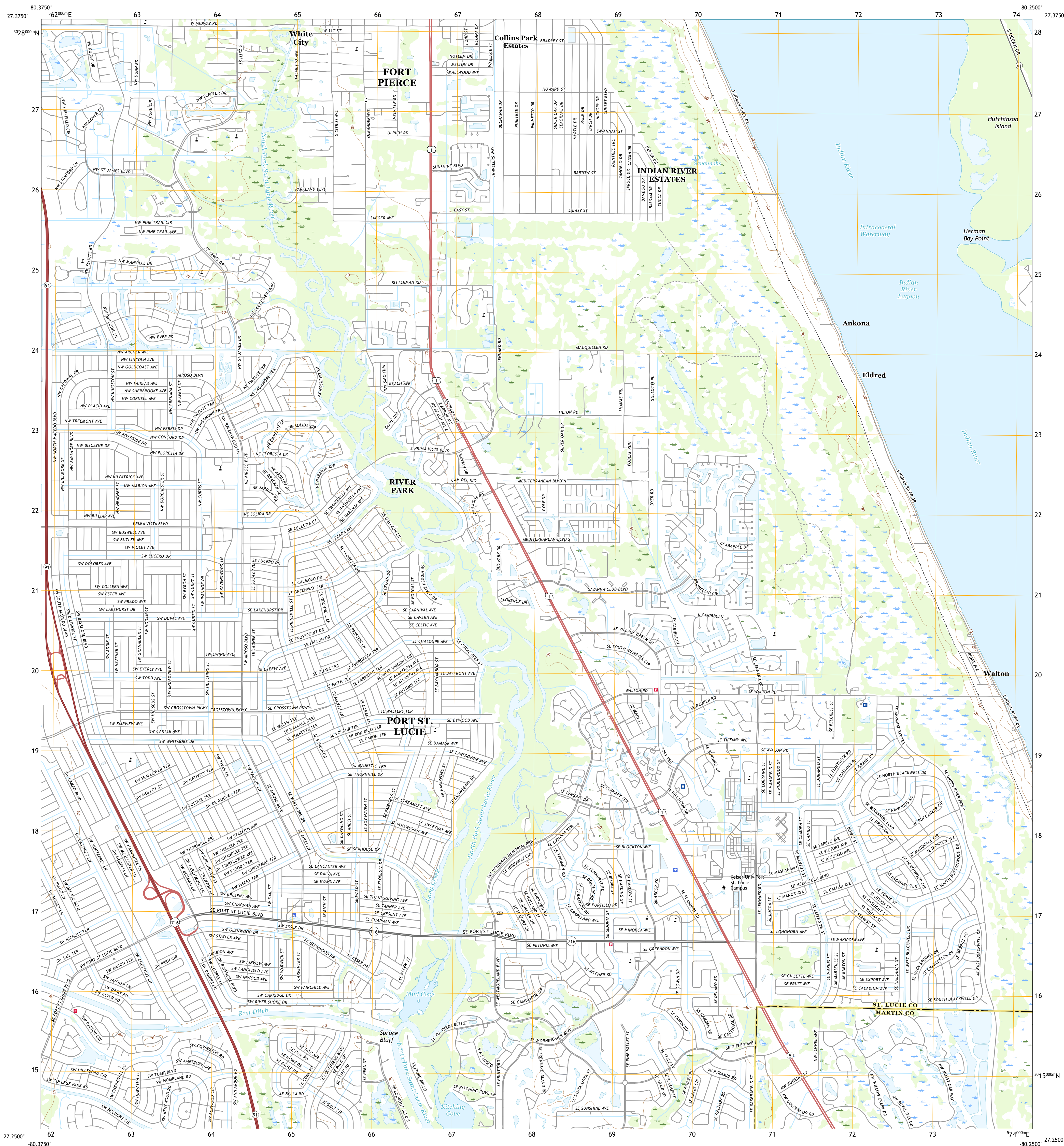




U.S. DEPARTMENT OF THE INTERIOR
U.S. GEOLOGICAL SURVEY



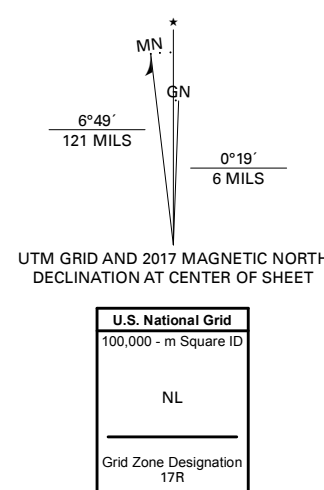
ANKONA QUADRANGLE
FLORIDA
7.5-MINUTE SERIES



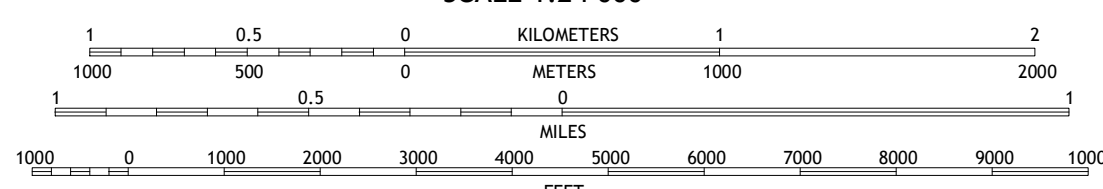
Produced by the United States Geological Survey

North American Datum of 1983 (NAD83)
World Geodetic System of 1984 (WGS84). Projection and
1 000-meter grid: Universal Transverse Mercator, Zone 17R
This map is not a legal document. Boundaries may be
generalized for this map scale. Private lands within government
reservations may not be shown. Obtain permission before
entering private lands.

Imagery.....	NAP, September 2015 - February 2016
Reads.....	U.S. Census Bureau 2016
Names.....	GNIS, 1979 - 2016
Hydrography.....	National Hydrograph Dataset, 2003 - 2016
Contours.....	National Elevation Dataset, 1996 - 2016
Boundaries.....	Multiple sources; see metadata file 2014
Public Land Survey System.....	BLM, 2016
Wetlands.....	FWS National Wetlands Inventory 2007 - 2016

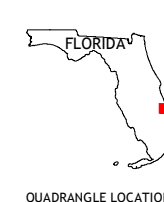


SCALE 1:24 000



CONTOUR INTERVAL 10 FEET
NORTH AMERICAN VERTICAL DATUM OF 1988




This map was produced to conform with the
National Geospatial Program US Topo Product Standard, 2011.
A metadata file associated with this product is draft version 0.6.18



1	2	
3		4
5	6	7

1 Fo
2 Fo
3 Fo
4 Ec
5 In
6 Pa
7 Se

ROAD CLASSIFICATION

Expressway		Local C
Secondary Hwy		Local R
Ramp		4WD
 Interstate Route		 US Route

ANKONA, FL
2018

