



U.S. DEPARTMENT OF THE INTERIOR  
U.S. GEOLOGICAL SURVEY



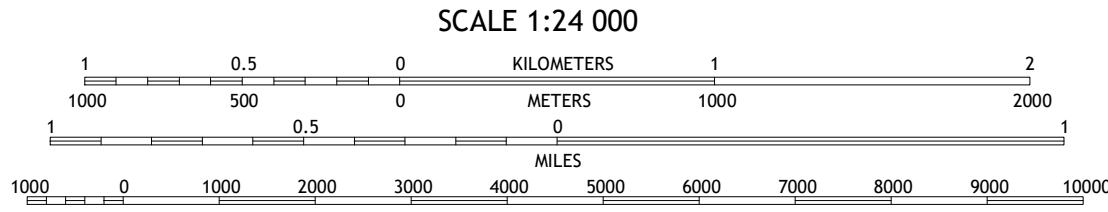
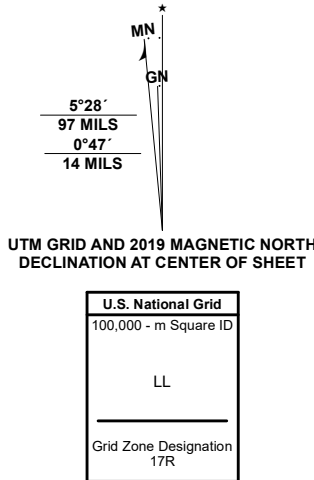
ANNA MARIA QUADRANGLE  
FLORIDA  
7.5-MINUTE SERIES



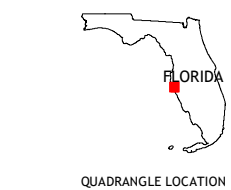
Produced by the United States Geological Survey

North American Datum of 1983 (NAD83)  
World Geodetic System of 1984 (WGS84) Projection and  
1 000-meter grid/Universal Transverse Mercator, Zone 17R  
This map is not a legal document. Boundaries may be  
generalized for this map scale. Private lands within government  
reservations may not be shown. Obtain permission before  
entering private lands.

|                                |                                     |          |      |
|--------------------------------|-------------------------------------|----------|------|
| Imagery.....                   | NAIP                                | November | 2019 |
| Roads.....                     | U.S. Census Bureau                  |          | 2016 |
| Names.....                     | GNIS                                | 1979     | 2020 |
| Hydrography.....               | National Hydrography Dataset        | 1899     | 2020 |
| Contours.....                  | National Elevation Dataset          | 1998     | 2010 |
| Boundaries.....                | Multiple sources; see metadata file | 2018     |      |
| Public Land Survey System..... | BLM                                 | 2020     |      |
| Wetlands.....                  | FWS National Wetlands Inventory     | 1982     | 2015 |



CONTOUR INTERVAL 5 FEET  
NORTH AMERICAN VERTICAL DATUM OF 1988  
This map was produced to conform with the  
National Geospatial Program US Topo Product Standard.



|   |   |   |
|---|---|---|
| 1 | 2 | 3 |
| 4 | 5 | 6 |
| 7 | 8 | 9 |

- 1 Pass-a-Grille Beach OE W
- 2 Pass-a-Grille Beach
- 3 Cockroach Bay
- 4 Egmont Key
- 5 Palmetto
- 6 Bradenton Beach
- 7 Bradenton

| ROAD CLASSIFICATION |                 |
|---------------------|-----------------|
| Expressway          | Local Connector |
| Secondary Hwy       | Local Road      |
| Ramp                | 4WD             |
| Interstate Route    | US Route        |
|                     | State Route     |

ANNA MARIA, FL  
2021

