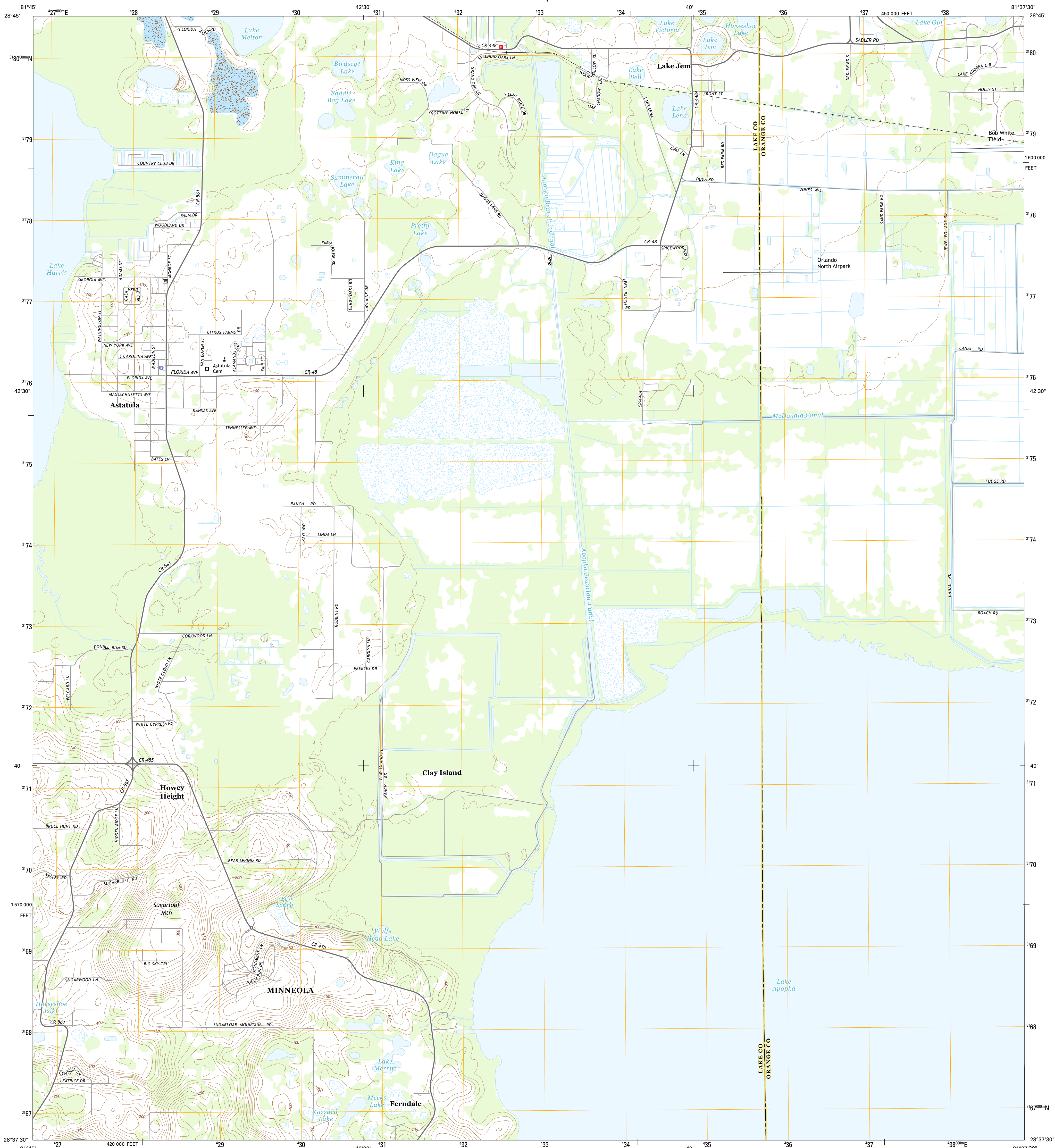




U.S. DEPARTMENT OF THE INTERIOR
U.S. GEOLOGICAL SURVEY

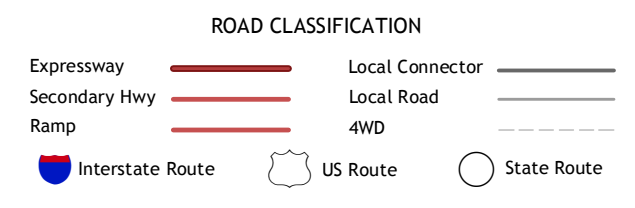
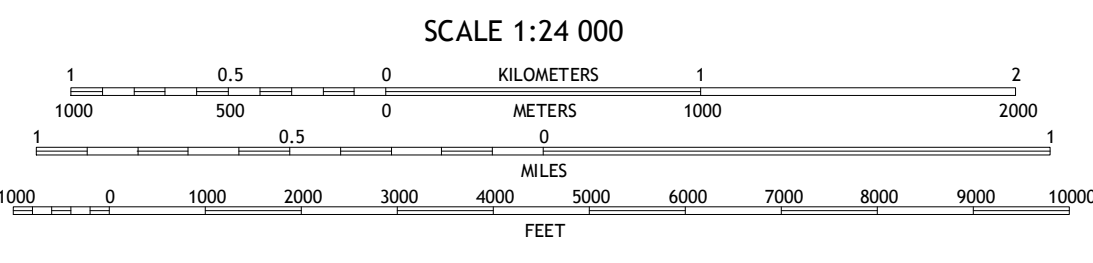



ASTATULA QUADRANGLE
FLORIDA
7.5-MINUTE SERIES



Produced by the United States Geological Survey
North American Datum of 1983 (NAD83)
World Geodetic System of 1984 (WGS84) Projection and
1 000-meter grid: Universal Transverse Mercator, Zone 17R
10 000-foot ticks: Florida Coordinate System of 1983 (east zone)
This map is not a legal document. Boundaries may be
generalized for this map scale. Private lands within government
reservations may not be shown. Obtain permission before
entering private lands.

Imagery.....NAIP, October 2013
Roads.....HERE, ©2013 - 2014
Names.....GNIS, 2015
Hydrography.....National Hydrography Dataset, 2013
Contours.....National Elevation Dataset, 2012
Boundaries.....Multiple sources; see metadata file 1972 - 2015
Public Land Survey System.....BLM, 2015



| | | | |
|---|---|---|----------------------|
| 1 | 2 | 3 | 1 Leesburg East |
| 2 | 3 | 4 | 2 Eustis |
| 3 | 4 | 5 | 3 Sorrento |
| 4 | 5 | 6 | 4 Howey In The Hills |
| 5 | 6 | 7 | 5 Apopka |
| 6 | 7 | 8 | 6 Clermont West |
| | | | 7 Clermont East |
| | | | 8 Winter Garden |

ASTATULA, FL
2015



NSN 7 16 4 3 0 1 6 3 6 0 2 4 6
NGA REF NO. USGS X 2 4 K 17 2