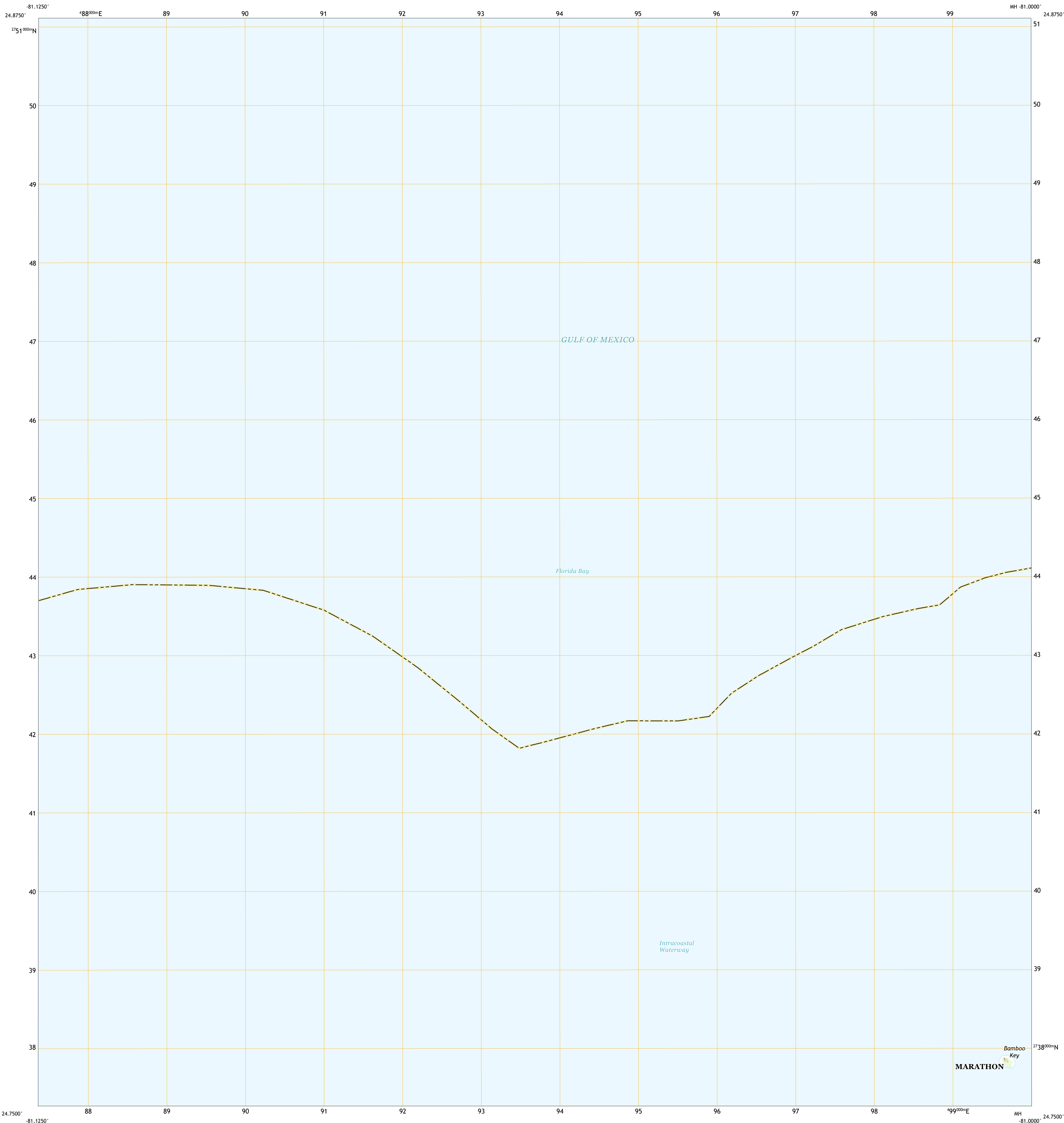




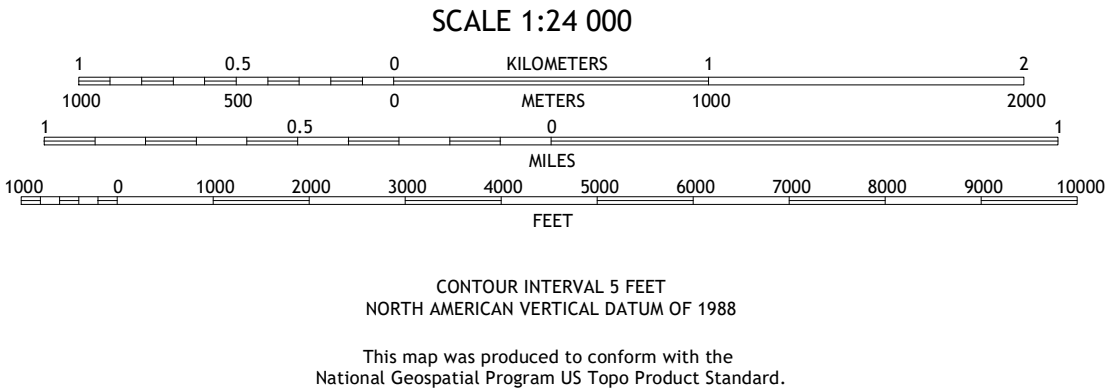
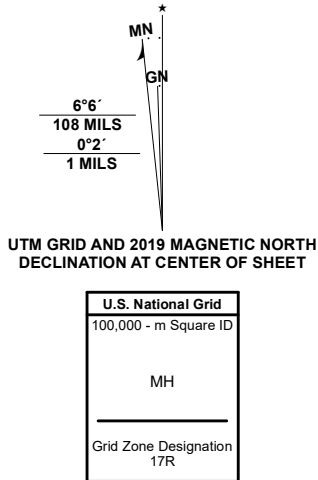
U.S. DEPARTMENT OF THE INTERIOR  
U.S. GEOLOGICAL SURVEY



BAMBOO KEY QUADRANGLE  
FLORIDA - MONROE COUNTY  
7.5-MINUTE SERIES



Produced by the United States Geological Survey  
North American Datum of 1983 (NAD83)  
World Geodetic System of 1984 (WGS84), Projection and  
1 000-meter grid; Universal Transverse Mercator, Zone 17R  
This map is not a legal document. Boundaries may be  
generalized for this map scale. Private lands within government  
reservations may not be shown. Obtain permission before  
entering private lands.  
Imagery.....NAIP, November 2019  
Roads.....U.S. Census Bureau, Not Available  
Names.....GNIS, 1979 - 2020  
Hydrography.....National Hydrography Dataset, 2003 - 2019  
Contours.....National Elevation Dataset, 2012  
Boundaries.....Multiple sources; see metadata file 2018 - 2019  
Wetlands.....FWS National Wetlands Inventory Not Available



	1	2
3	4	
5	6	7

ADJOINING QUADRANGLES

1 East Bahia Honda Key NE  
2 Schooner Bank  
3 East Bahia Honda Key  
4 Grassy Key  
5 Sevenmile Bridge  
6 Marathon  
7 Crawl Key

ROAD CLASSIFICATION		
Expressway	Local Connector	
Secondary Hwy	Local Road	
Ramp	4WD	
Interstate Route	US Route	State Route

BAMBOO KEY, FL  
2021

