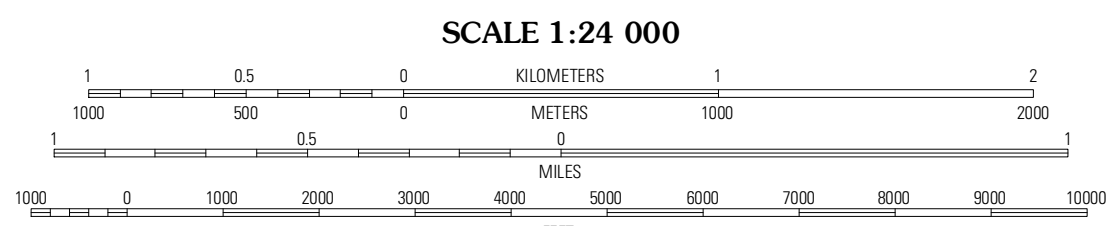



Produced by the United States Geological Survey  
North American Datum of 1983 (NAD83)  
World Geodetic System of 1984 (WGS84) Projection and  
1 000-meter grid; Universal Transverse Mercator, Zone 16R  
10 000-foot ticks; Florida Coordinate System of 1983 (north  
zone), Alabama Coordinate System of 1983 (west zone)

Images: NAIP, June 2009  
Roads: ©2006-2011 TomTom  
Names: GNS, 2011  
Hydrography: National Hydrography Dataset, 2009  
Contours: National Elevation Dataset, 2009  
Boundaries: Census, IBWC, IBC, USGS, 1972 - 2010



CONTOUR INTERVAL 10 FEET  
NORTH AMERICAN VERTICAL DATUM OF 1988

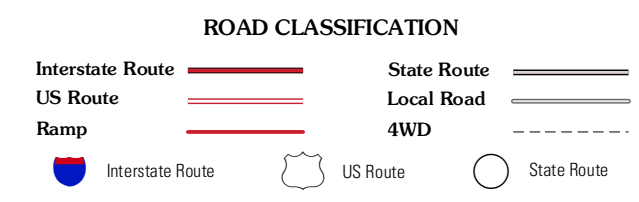
This map was produced to conform with the  
National Geospatial Program US Topo Product Standard, 2011.  
A metadata file associated with this product is draft version 0.6.3



QUADRANGLE LOCATION

Enon	Bay Springs	McDavid
Gateswood	<b>Barrineau Park</b>	Molino
Elmore	Seminole	Cantonment

ADJOINING 7.5' QUADRANGLES



**BARRINEAU PARK, FL-AL**  
2012