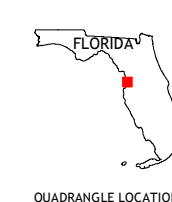
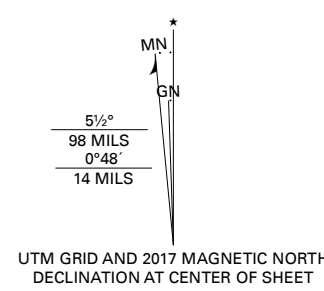


Produced by the United States Geological Survey

North American Datum of 1983 (NAD83) World Geodetic System of 1984 (WGS84) Projection and 1 000-meter grid; Universal Transverse Mercator, Zone 17R. This map is not a legal document. Boundaries may be generalized for this map scale. Private lands within government reservations may not be shown. Obtain permission before entering private lands.

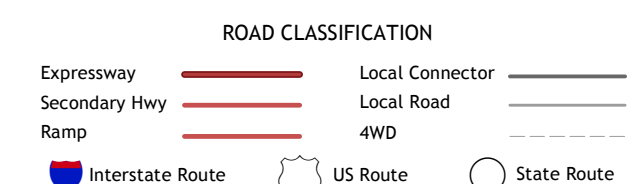
Imagery: NAIP, July 2015 - February 2016
Roads: U.S. Census Bureau, 2016
Names: GNIS, 1979-2017
Hydrography: National Hydrography Dataset, 2002-2018
Contours: National Elevation Dataset, 2012
Boundaries: Multiple sources; see metadata file, 2015
Public Land Survey System: BLM, 2017
Wetlands: FWS National Wetlands Inventory 1984 - 2010



ADJOINING QUADRANGLES

1	2
3	4
5	

1 Chassahowitzka Bay
2 Chassahowitzka
3 Weeki Wachee Spring
4 Arripka
5 Port Richey NE



CONTOUR INTERVAL 5 FEET
NORTH AMERICAN VERTICAL DATUM OF 1988
This map was produced to conform with the National Geospatial Program US Topo Product Standard, 2011. A metadata file associated with this product is draft version 0.6.18

