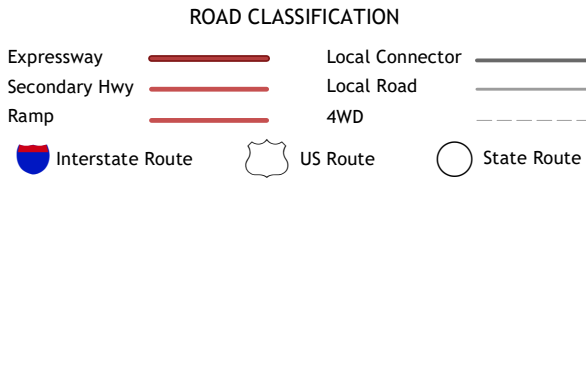
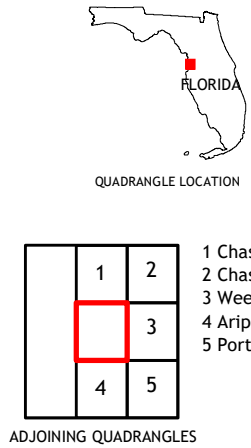
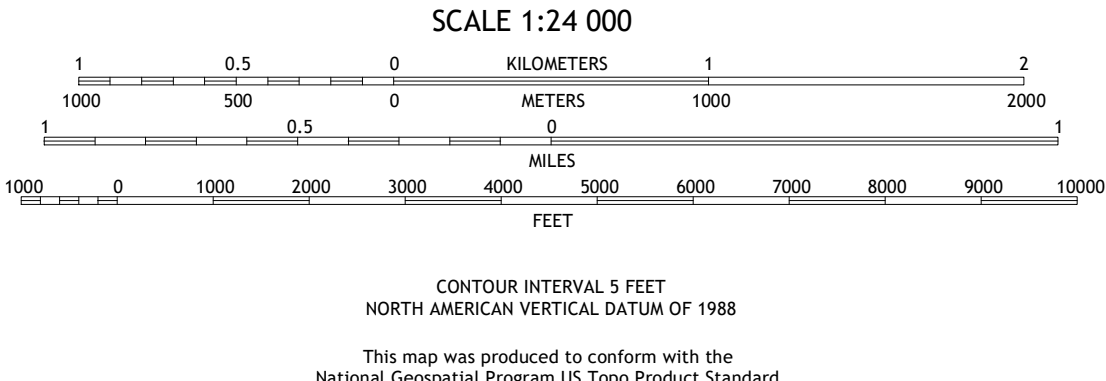
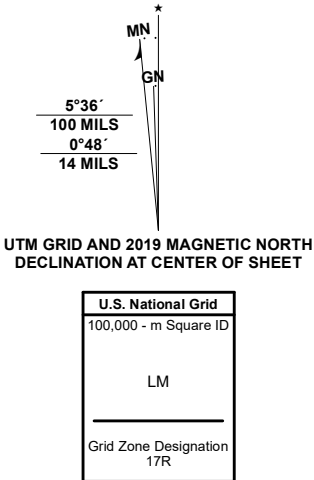


Produced by the United States Geological Survey  
North American Datum of 1983 (NAD83)  
World Geodetic System of 1984 (WGS84). Projection and  
1 000-meter grid; Universal Transverse Mercator, Zone 17R.  
This map is not a legal document. Boundaries may be  
generalized for this map scale. Private lands within government  
reservations may not be shown. Obtain permission before  
entering private lands.

Imagery.....	NAIP	November	2019
Roads.....	U.S. Census Bureau		2016
Names.....	GNIS	1979	2020
Hydrography.....	National Hydrography Dataset	2002	2019
Contours.....	National Elevation Dataset	2012	
Boundaries.....	Multiple sources; see metadata	File	2018
Public Land Survey System.....	BLM		2020
Wetlands.....	FWS National Wetlands Inventory	1984	2015



BAYPORT, FL  
2021

