

Produced by the United States Geological Survey

North American Datum of 1983 (NAD83) World Geodetic System of 1984 (WGS84) Projection and 1 000-meter grid/Universal Transverse Mercator, Zone 17R This map is not a legal document. Boundaries may be generalized for this map scale. Private lands within government reservations may not be shown. Obtain permission before entering private lands.

Imagery: N.A.I.P., November 2019 - November 2019 Roads: U.S. Census Bureau, 2016 Names: GNS, 2008 - 2023 Hydrography: National Hydrography Dataset, 2002 - 2022 Contours: National Elevation Dataset, 2019 Boundaries: Multiple sources; see metadata file 2021 - 2022 Public Land Survey System: BLM, 2020 Wetlands: FWS National Wetlands Inventory Not Available

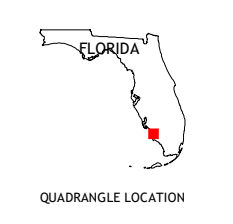
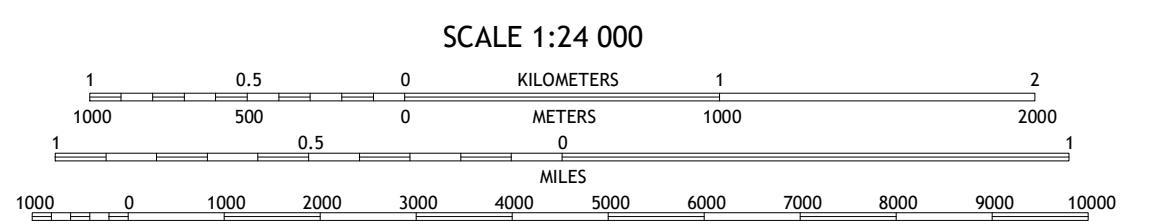
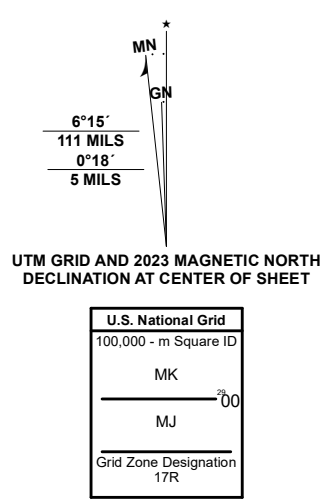


Table with 3 columns and 8 rows showing adjacent quadrangles and their names: 1 Bonita Springs, 2 Corkscrew SW, 3 Corkscrew SE, 4 Naples North, 5 Belle Meade NE, 6 Naples South, 7 Belle Meade, 8 Belle Meade SE

