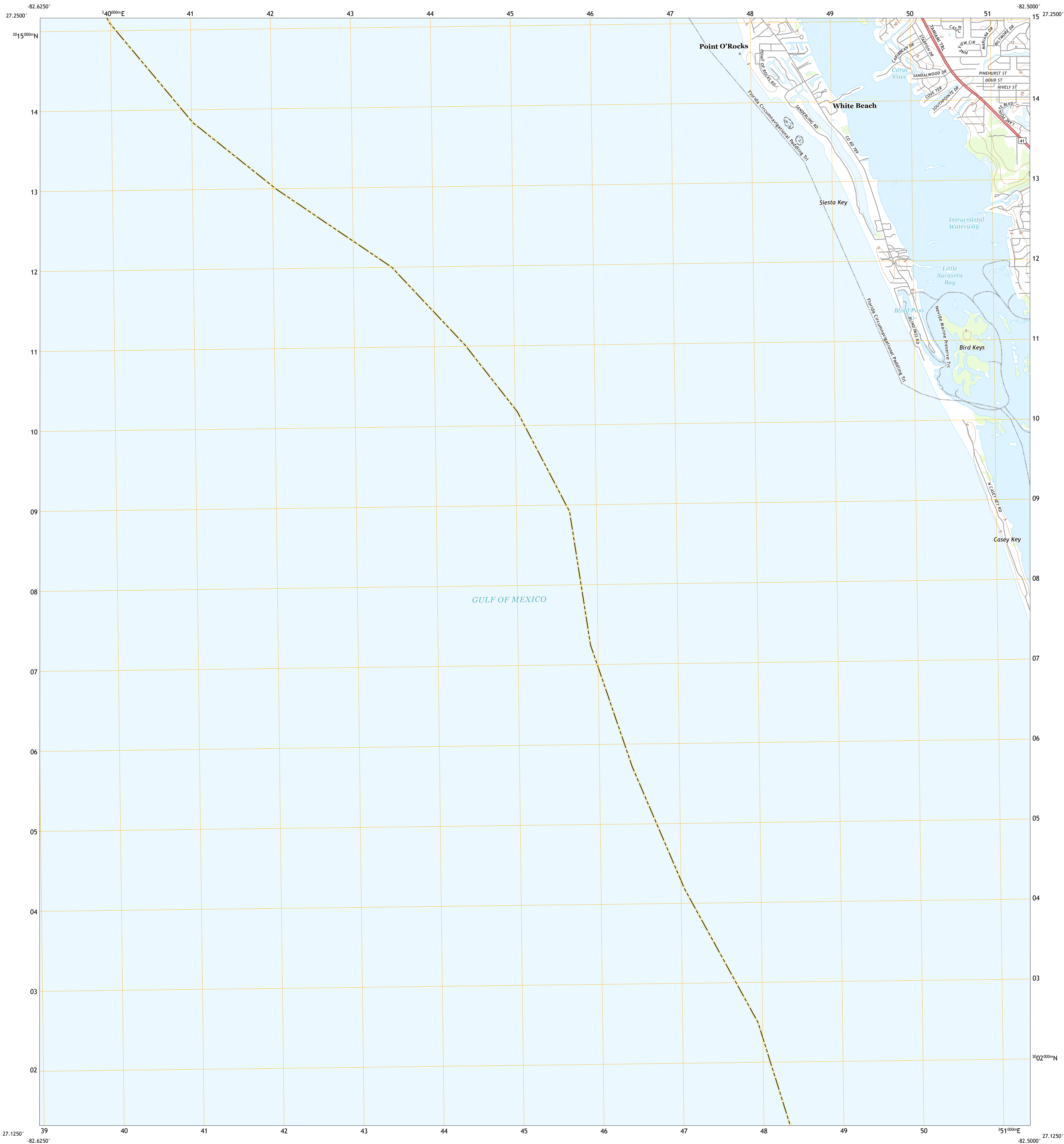




U.S. DEPARTMENT OF THE INTERIOR
U.S. GEOLOGICAL SURVEY



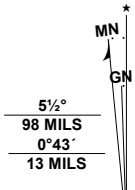
BIRD KEYS QUADRANGLE
FLORIDA - SARASOTA COUNTY
7.5-MINUTE SERIES



Produced by the United States Geological Survey

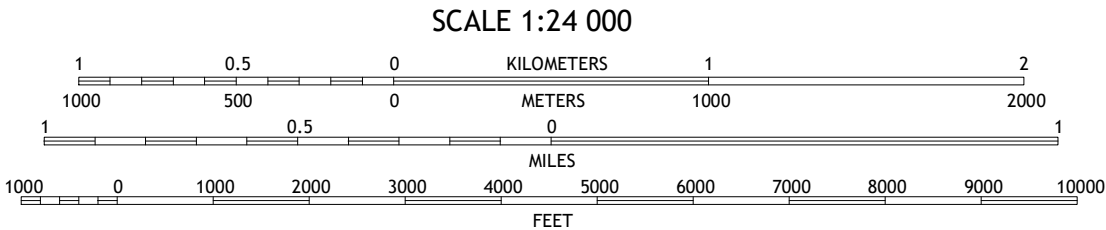
North American Datum of 1983 (NAD83)
World Geodetic System of 1984 (WGS84). Projection and
1 000-meter grid/Universal Transverse Mercator, Zone 17R.
This map is not a legal document. Boundaries may be
generalized for this map scale. Private lands within government
reservations may not be shown. Obtain permission before
entering private lands.

| | | | |
|--------------------------------|--------------------------------------|----------|------|
| Imagery..... | NAIP, | November | 2019 |
| Roads..... | U.S. Census Bureau, | | 2016 |
| Names..... | GNIS, | 1979 | 2019 |
| Hydrography..... | National Hydrography Dataset, | 1899 - | 2019 |
| Contours..... | National Elevation Dataset, | 2010 | |
| Boundaries..... | Multiple sources: see metadata file. | 2018 - | 2019 |
| Public Land Survey System..... | BLM, | 2020 | |
| Wetlands..... | FWS National Wetlands Inventory | 2015 | |



UTM GRID AND 2019 MAGNETIC NORTH
DECLINATION AT CENTER OF SHEET

| U.S. National Grid |
|-----------------------|
| 100,000 - m Square ID |
| LL |
| Grid Zone Designation |
| 17R |



CONTOUR INTERVAL 5 FEET
NORTH AMERICAN VERTICAL DATUM OF 1988
This map was produced to conform with the
National Geospatial Program US Topo Product Standard.



QUADRANGLE LOCATION

| | | |
|---|---|---|
| 1 | 2 | 3 |
| | | |
| | | |

ADJOINING QUADRANGLES

- 1 Sarasota DE W
- 2 Sarasota
- 3 Bee Ridge
- 4 Laurel
- 5 Venice

| ROAD CLASSIFICATION | |
|---------------------|-----------------|
| Expressway | Local Connector |
| Secondary Hwy | Local Road |
| Ramp | 4WD |
| Interstate Route | US Route |
| | State Route |

BIRD KEYS, FL

2021



NSN 71643016360304
NSA REF NO. USGSX24K3977