




U.S. DEPARTMENT OF THE INTERIOR
U.S. GEOLOGICAL SURVEY

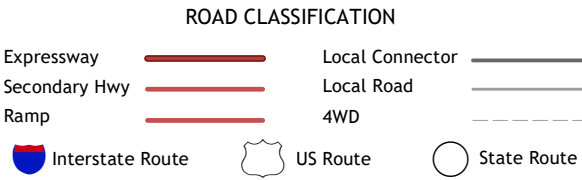
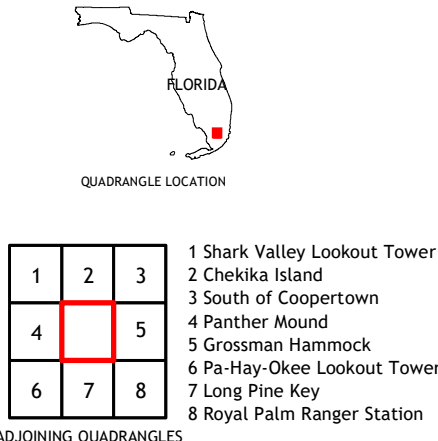
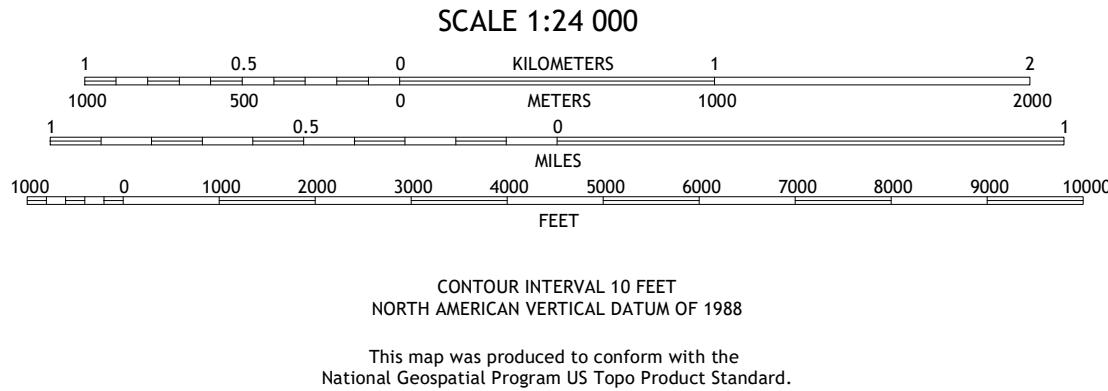



BLACK HAMMOCK QUADRANGLE
FLORIDA - MIAMI-DADE COUNTY
7.5-MINUTE SERIES



Produced by the United States Geological Survey
North American Datum of 1983 (NAD83)
World Geodetic System of 1984 (WGS84)
1 000-meter grid/Universal Transverse Mercator, Zone 17R
This map is not a legal document. Boundaries may be generalized for this map scale. Private lands within government reservations may not be shown. Obtain permission before entering private lands.

Imagery.....	NAIP	November	2019
Roads.....	U.S. Census Bureau	Not Available	
Names.....	GNIS	1979 - 2019	
Hydrography.....	National Hydrography Dataset	2005 - 2019	
Contours.....	National Elevation Dataset	2012	
Boundaries.....	Multiple sources	see metadata file	2018 - 2019
Wetlands.....	FWS National Wetlands Inventory	1972 - 2010	



BLACK HAMMOCK, FL
2021

