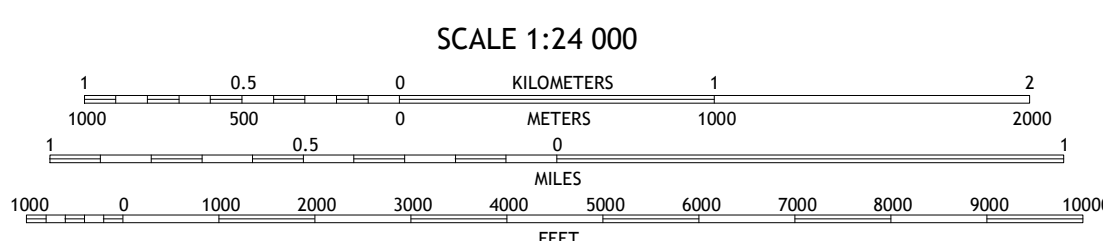
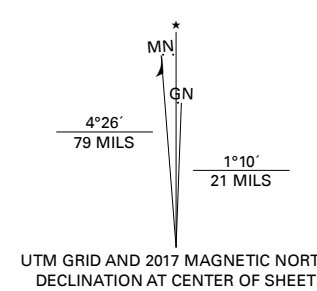


**Produced by the United States Geological Survey**  
North American Datum of 1983 (NAD83)  
World Geodetic System of 1984 (WGS84). Projection and 1 000-meter grid-Universal Transverse Mercator, Zone 16R  
This map is not a legal document. Boundaries may be generalized for this map scale. Private lands within government reservations may not be shown. Obtain permission before entering private lands.

Imagery.....N.A.P., October 2015 - January 2016  
Roads.....U.S. Census Bureau, 2016  
Roads within US Forest Service Lands.....FSTopo Data with limited Forest Service updates, 2015 - 2018  
Names.....Multiple sources: see metadata file, 2014 - 2016  
Hydrography.....National Hydrography Dataset, 2004  
Contours.....National Elevation Dataset, 2003  
Boundaries.....Multiple sources: see metadata file, 2014 - 2016  
Public Land Survey System.....BLM, 2017  
Wetlands.....FWS National Wetlands Inventory 1973 - 1979



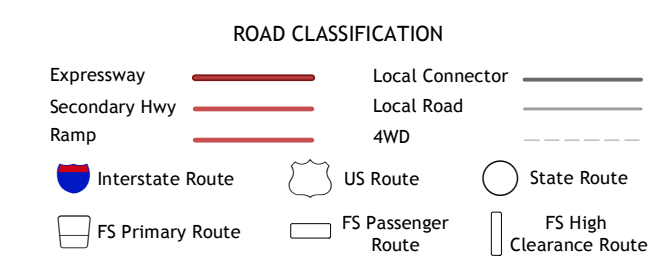
CONTOUR INTERVAL 10 FEET  
NORTH AMERICAN VERTICAL DATUM OF 1988

This map was produced to conform with the National Geospatial Program US Topo Product Standard, 2011. A metadata file associated with this product is draft version 0.6.18

|   |   |   |
|---|---|---|
| 1 | 2 | 3 |
| 4 | 5 | 6 |
| 7 | 8 |   |

ADJOINING QUADRANGLES

- 1 Sycamore
- 2 Gretna
- 3 Quincy
- 4 Horsford
- 5 Lake Talquin
- 6 Telogia
- 7 Ward
- 8 Lake Talquin SE



Check with local Forest Service unit for current travel conditions and restrictions.

**BLOXHAM, FL**  
2018

