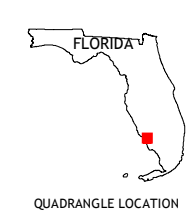
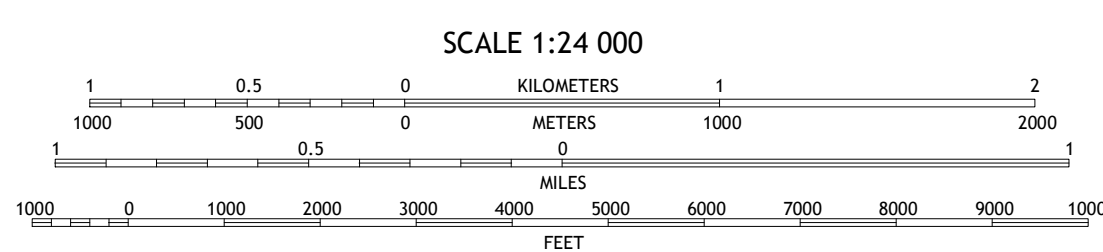
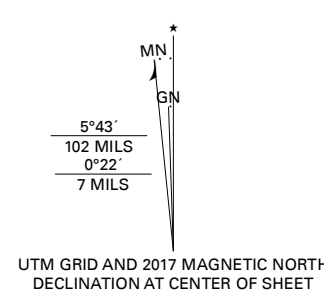


Produced by the United States Geological Survey

North American Datum of 1983 (NAD83) World Geodetic System of 1984 (WGS84), Projection and 1 000-meter grid; Universal Transverse Mercator, Zone 17R. This map is not a legal document. Boundaries within government reservations may not be shown. Private lands within government reservations may not be shown. Obtain permission before entering private lands.

Imagery: NAIP, April 2015 - February 2016
Roads: U.S. Census Bureau, 2016
Names: GNIS, 1979-2018
Hydrography: National Hydrography Dataset, 2002 - 2017
Contours: National Elevation Dataset, 2011 - 2012
Boundaries: Multiple sources; see metadata file, 2014 - 2016
Public Land Survey System: BLM, 2017
Wetlands: FWS National Wetlands Inventory, 2002



ADJOINING QUADRANGLES

1	2	3
4	5	6

1 Fort Myers Beach
2 Estero
3 Corkscrew NW
4 Corkscrew SW
5 Naples North
6 Belle Meade NW

