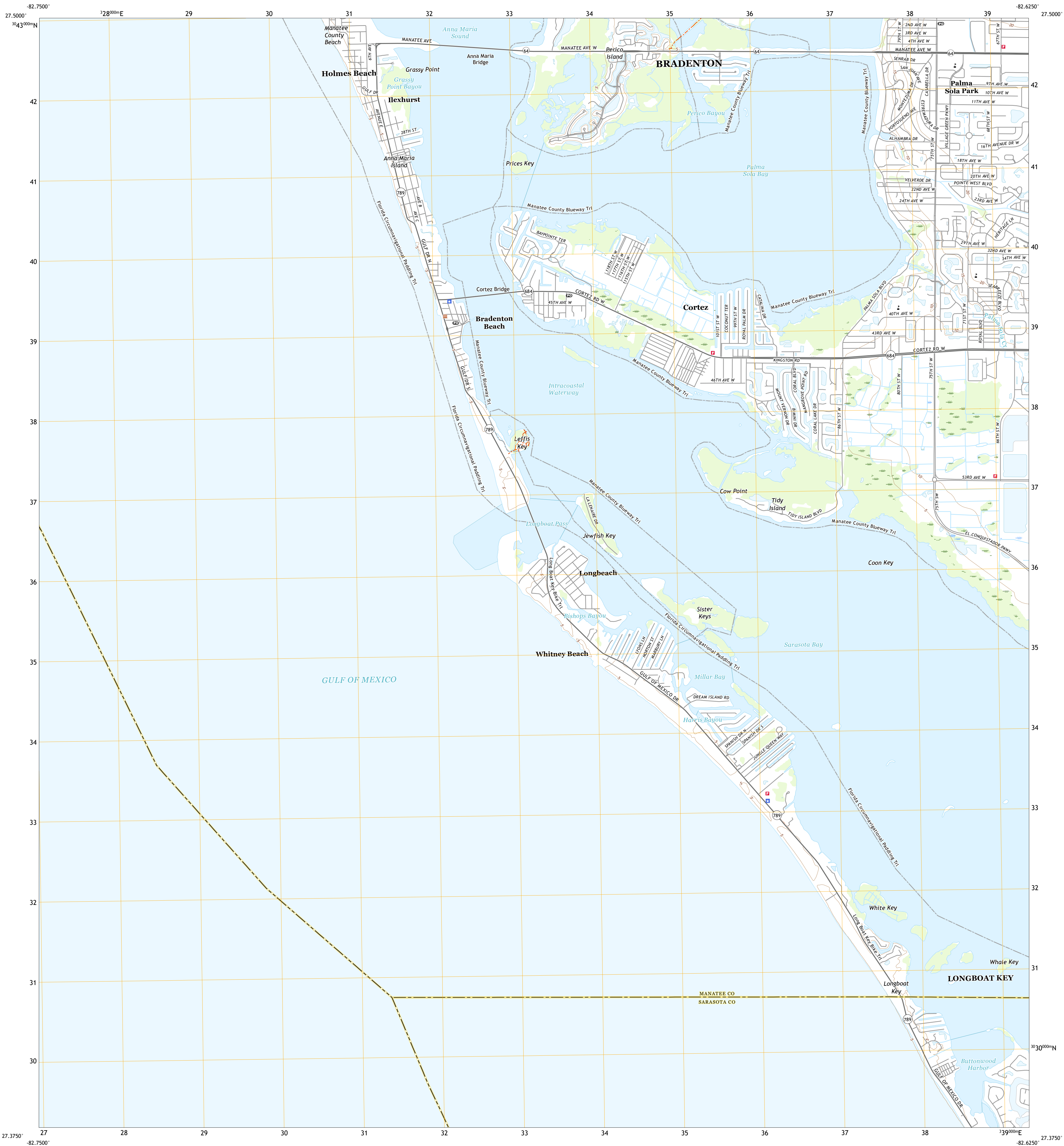




U.S. DEPARTMENT OF THE INTERIOR
U.S. GEOLOGICAL SURVEY



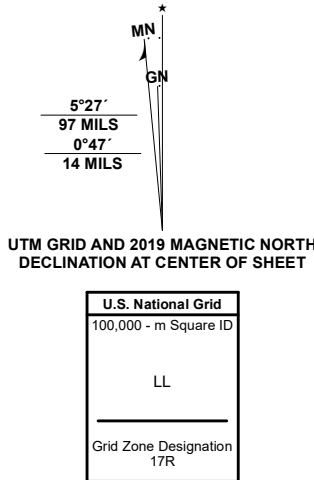
BRADENTON BEACH QUADRANGLE
FLORIDA
7.5-MINUTE SERIES



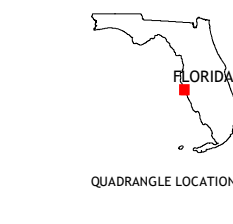
Produced by the United States Geological Survey

North American Datum of 1983 (NAD83)
World Geodetic System of 1984 (WGS84), Projection and
1 000-meter grid/Universal Transverse Mercator, Zone 17R
This map is not a legal document. Boundaries may be
generalized for this map scale. Private lands within government
reservations may not be shown. Obtain permission before
entering private lands.

Imagery.....	NAIP, November 2019
Roads.....	U.S. Census Bureau, 2016
Names.....	GNIS, 1979-2020
Hydrography.....	National Hydrography Dataset, 1899-2020
Contours.....	National Elevation Dataset, 1998-2010
Boundaries.....	Multiple sources; see metadata file, 2016-2019
Public Land Survey System.....	BLM, 2020
Wetlands.....	FWS National Wetlands Inventory, 2010



CONTOUR INTERVAL 5 FEET
NORTH AMERICAN VERTICAL DATUM OF 1988
This map was produced to conform with the
National Geospatial Program US Topo Product Standard.



1	2	3
4	5	6

ADJOINING QUADRANGLES

1 Egmont Key
2 Anna Maria
3 Palmetto
4 Bradenton
5 Sarasota DE W
6 Sarasota

ROAD CLASSIFICATION		
Expressway	Local Connector	
Secondary Hwy	Local Road	
Ramp	4WD	
Interstate Route	US Route	State Route

BRADENTON BEACH, FL
2021

