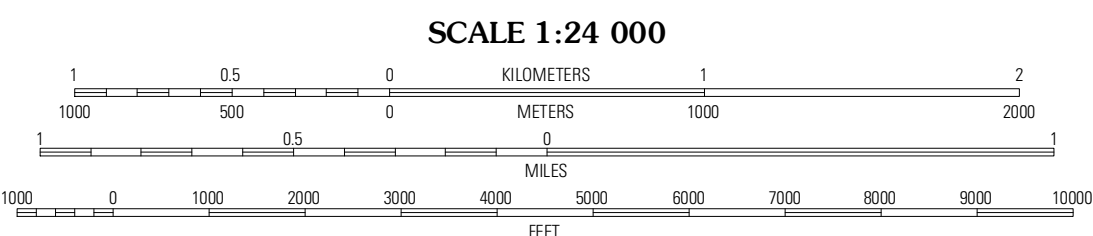
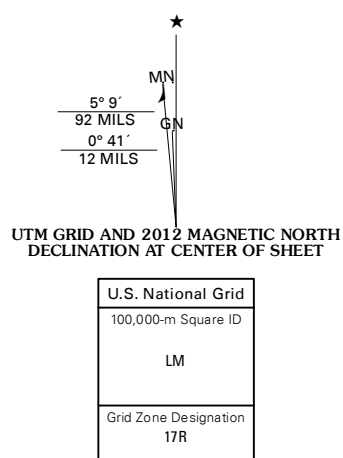


Produced by the United States Geological Survey
North American Datum of 1983 (NAD83)
World Geodetic System of 1984 (WGS84) Projection and
1 000-meter grid: Universal Transverse Mercator, Zone 17R
10 000-foot ticks: Florida Coordinate System of 1983 (west zone)



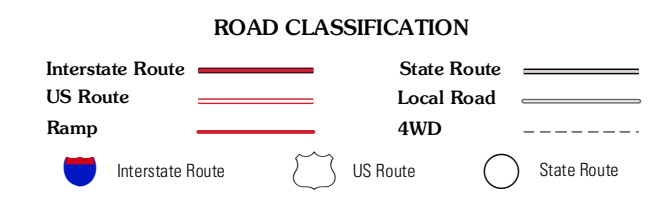
CONTOUR INTERVAL 10 FEET
NORTH AMERICAN DATUM OF 1983
This map was produced to conform with the
National Geospatial Program US Topo Product Standard, 2011.
A metadata file associated with this product is draft version 0.6.3



QUADRANGLE LOCATION

Chasabastic	Brooksville NW	Nobleton
Weeki Wachee Spring	Brooksville SE	Brooksville
Port Richey NE	Marysknown	Spring Lake

ADJOINING 7.5 QUADRANGLES



BROOKVILLE, FL
2012