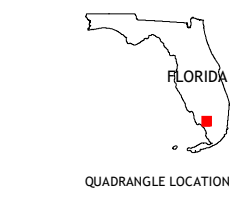
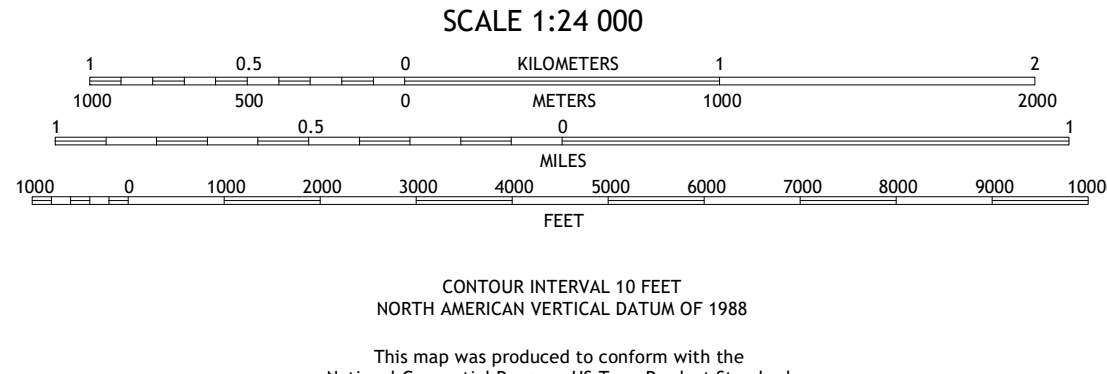
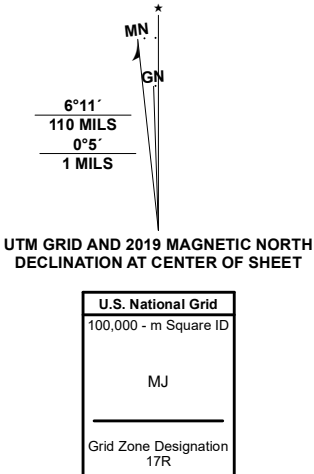


Produced by the United States Geological Survey  
North American Datum of 1983 (NAD83)  
World Geodetic System of 1984 (WGS84) - Projection and  
1 000-meter grid/Universal Transverse Mercator, Zone 17R  
This map is not a legal document. Boundaries may be  
generalized for this map scale. Private lands within government  
reservations may not be shown. Obtain permission before  
entering private lands.  
Imagery.....NAIP, November 2019 - December 2019  
Roads.....U.S. Census Bureau, 2020  
Names.....GNS, 1979 - 2019  
Hydrography.....National Hydrography Dataset, 2003 - 2019  
Contours.....National Elevation Dataset, 2019  
Boundaries.....Multiple sources: see metadata file 2018 - 2019  
Public Land Survey System.....BLM, 2020  
Wetlands.....National Wetlands Inventory 1973 - 2010



1	2	3
4	5	6
7	8	9

- 1 Deep Lake
- 2 Airplane Prairie
- 3 Thompson Pine Island
- 4 Ochopree
- 5 Monroe Station NE
- 6 Chokoloskee
- 7 Gator Hook Swamp
- 8 Monroe Station

ROAD CLASSIFICATION	
Expressway	Local Connector
Secondary Hwy	Local Road
Ramp	4WD
Interstate Route	US Route
	State Route