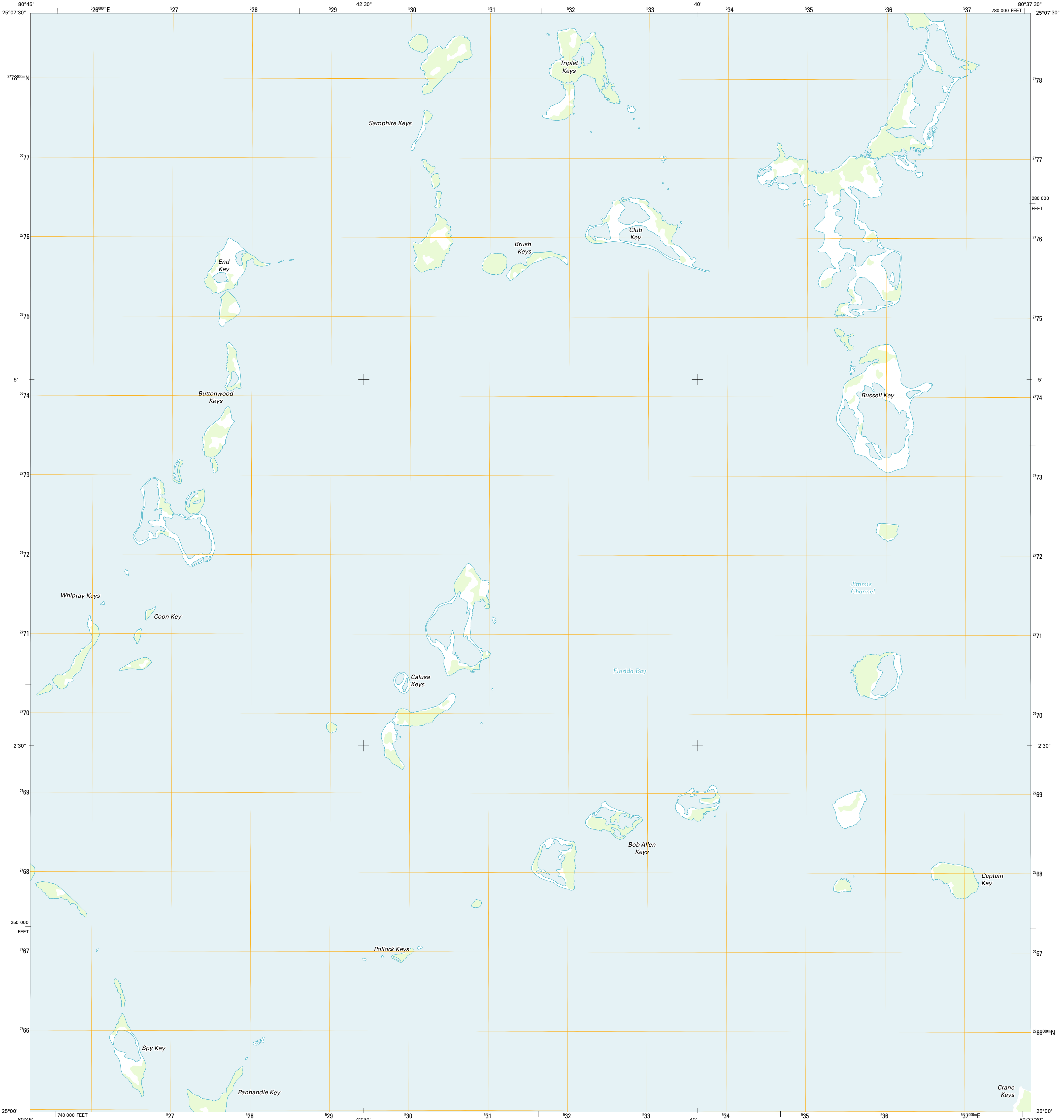




U.S. DEPARTMENT OF THE INTERIOR  
U. S. GEOLOGICAL SURVEY

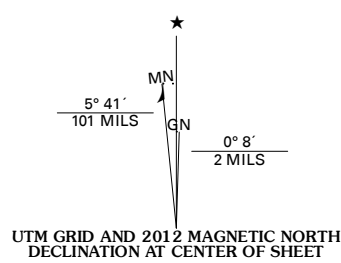


CALUSA KEYS QUADRANGLE  
FLORIDA-MONROE CO.  
7.5-MINUTE SERIES

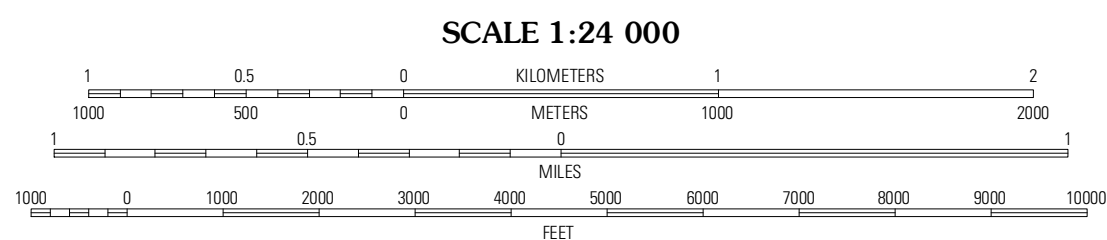


Produced by the United States Geological Survey  
North American Datum of 1983 (NAD83)  
World Geodetic System of 1984 (WGS84). Projection and  
1 000-meter grid: Universal Transverse Mercator, Zone 17R  
10 000-foot ticks: Florida Coordinate System of 1983 (east  
zone)

Imagery: N.A.P., April 2010  
Roads: ©2006-2011 TomTom  
Names: G.N.S., 2011  
Hydrography: National Hydrography Dataset, 2010  
Contours: Not Available  
Boundaries: Census, IBWC, IBC, USGS, 1972 - 2010



U.S. National Grid
100,000-m Square ID
NH
Grid Zone Designation
17R



CONTOURS NOT PRESENT BECAUSE AVAILABLE ELEVATION  
DATA DO NOT MEET ACCURACY REQUIREMENTS

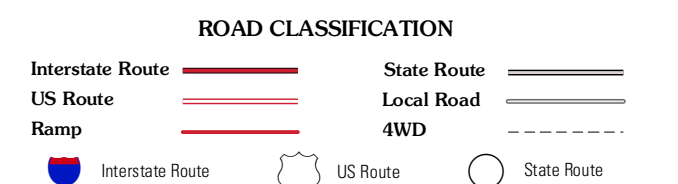
This map was produced to conform with the  
National Geospatial Program US Topo Product Standard, 2011.  
A metadata file associated with this product is draft version 0.6.3



QUADRANGLE LOCATION

West Lake	Madeira Bay	Joe Bay
Pelican Keys	Calusa Keys	Tavernier
Buchanan Keys	Upper Matecumbe Key	Plantation Key

ADJOINING 7.5 QUADRANGLES



CALUSA KEYS, FL  
2012