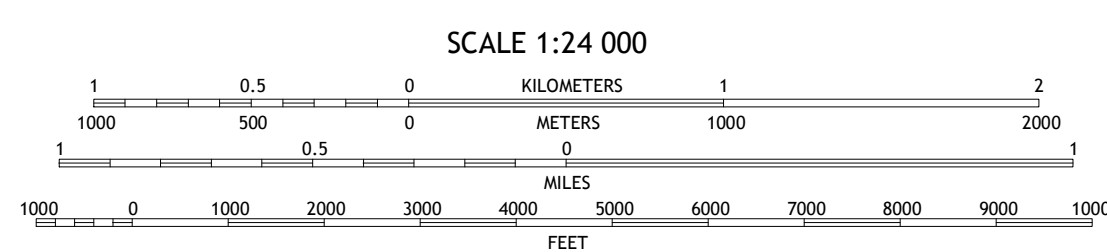
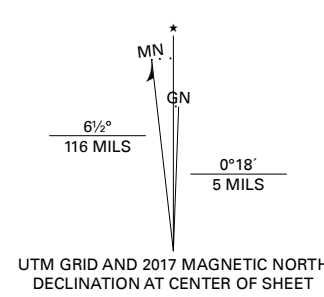


Produced by the United States Geological Survey

North American Datum of 1983 (NAD83) World Geodetic System of 1984 (WGS84) Projection and 1 000-meter grid; Universal Transverse Mercator, Zone 17R. This map is not a legal document. Boundaries may be generalized for this map scale. Private lands within government reservations may not be shown. Obtain permission before entering private lands.

Table with 2 columns: Feature Name and Date. Includes Imagery (2016), Roads (2016), Names (2014), Hydrography (2017), Contours (2011), Boundaries (2014), Public Land Survey System (2017), and Wetlands (2010).



CONTOUR INTERVAL 5 FEET NORTH AMERICAN VERTICAL DATUM OF 1988. This map was produced to conform with the National Geospatial Program US Topo Product Standard, 2011. A metadata file associated with this product is draft version 0.6.18

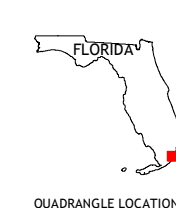


Table showing adjacent quadrangles: 1 Homestead, 2 Arsenicker Keys, 3 Elliott Key, 4 Glades, 5 Pacific Reef, 6 Blackwater Sound, 7 Garden Cove.

ROAD CLASSIFICATION legend showing symbols for Expressway, Secondary Hwy, Ramp, Interstate Route, Local Connector, Local Road, 4WD, US Route, and State Route.

