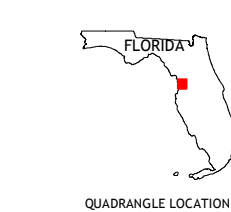
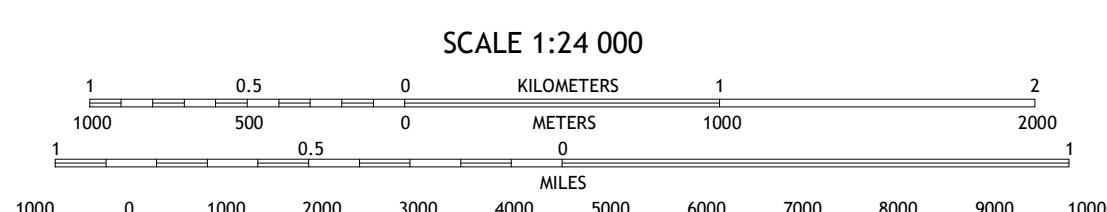
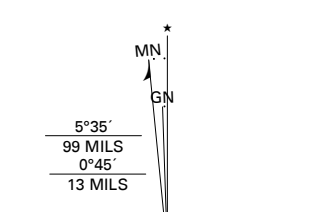


**Produced by the United States Geological Survey**

North American Datum of 1983 (NAD83)  
World Geodetic System of 1984 (WGS84). Projection and  
1 000-meter grid: Universal Transverse Mercator, Zone 17R.  
This map is not a legal document. Boundaries may be  
generalized for this map scale. Private lands within government  
reservations may not be shown. Obtain permission before  
entering private lands.

Imagery.....NAIP, October 2015 - February 2016  
Roads.....U.S. Census Bureau, 2016  
Names.....GNS, 1979 - 2014  
Hydrography.....National Hydrography Dataset, 2002 - 2016  
Contours.....National Elevation Dataset, 2012  
Boundaries.....Multiple sources; see metadata file, 2015  
Public Land Survey System.....BLM, 2017  
Wetlands.....FWS National Wetlands Inventory 1984 - 2009



ADJOINING QUADRANGLES

1	2	3
4	5	6
7	8	

1 Ozelto  
2 Homosassa  
3 Lecanto  
4 Chassahowitzka Bay  
5 Brooksville NW  
6 Bayport  
7 Weeki Wachee Spring  
8 Brooksville

