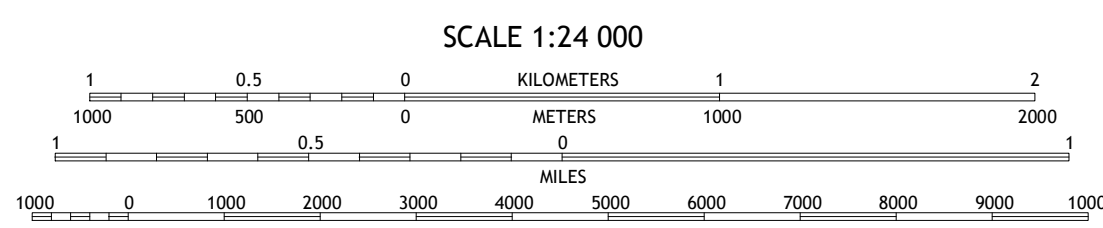
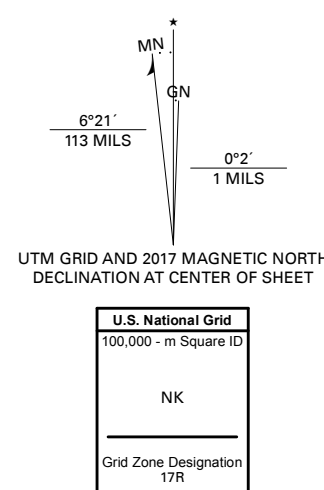


Produced by the United States Geological Survey

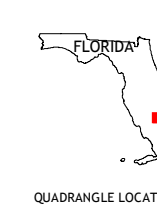
North American Datum of 1983 (NAD83) World Geodetic System of 1984 (WGS84) Projection and 1 000-meter grid/Universal Transverse Mercator, Zone 17R This map is not a legal document. Boundaries may be generalized for this map scale. Private lands within government reservations may not be shown. Obtain permission before entering private lands.

Table listing data sources: Imagery (NAIP, July 2015 - February 2016), Roads (U.S. Census Bureau, 2016), Names (GNIS, 1979 - 2018), Hydrography (National Hydrography Dataset, 2003 - 2016), Contours (National Elevation Dataset, 2010), Boundaries (Multiple sources; see metadata file, 2014 - 2016), Public Land Survey System (BLM, 2017), Wetlands (FWS National Wetlands Inventory, 2010)



CONTOUR INTERVAL 5 FEET NORTH AMERICAN VERTICAL DATUM OF 1988

This map was produced to conform with the National Geospatial Program US Topo Product Standard, 2011. A metadata file associated with this product is draft version 0.6.18



ADJOINING QUADRANGLES grid showing a 3x3 grid of quadrangles with the central one highlighted in red.

- 1 Fisheating Bay
2 Cochran's Pass
3 Lake Okeechobee 1 (All Water)
4 Moore Haven
5 Lake Okeechobee 2 (All Water)
6 Hog Cypress
7 Clewiston South
8 Lake Harbor

ROAD CLASSIFICATION legend: Expressway, Secondary Hwy, Ramp, Interstate Route, Local Connector, Local Road, 4WD, US Route, State Route.

