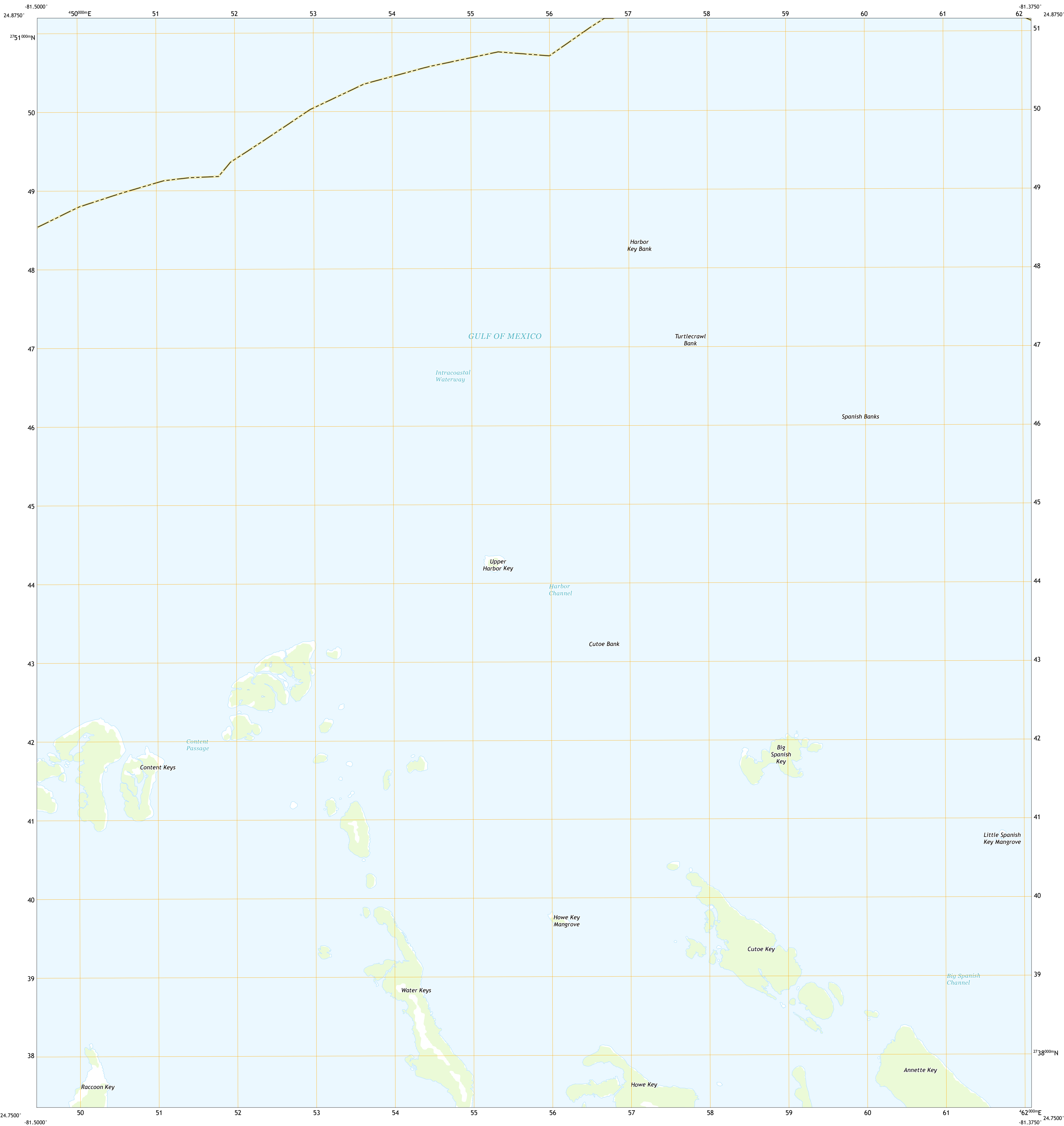




U.S. DEPARTMENT OF THE INTERIOR  
U.S. GEOLOGICAL SURVEY

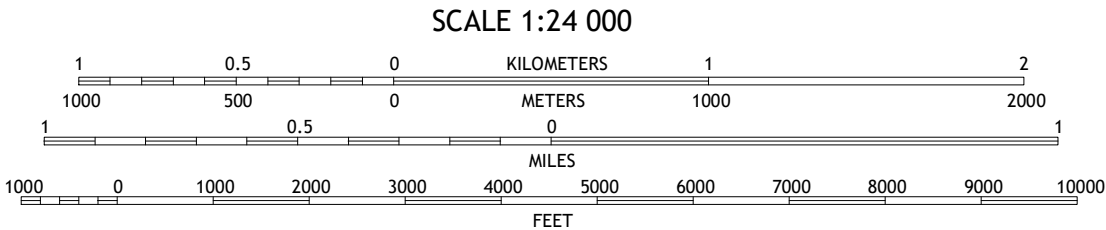
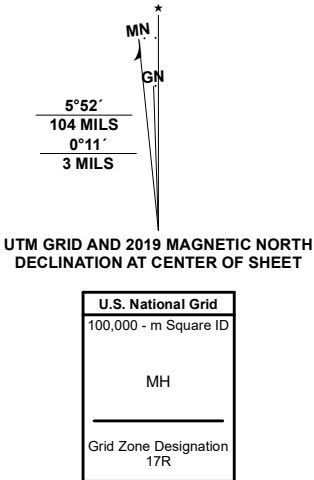


CONTENT KEYS QUADRANGLE  
FLORIDA - MONROE COUNTY  
7.5-MINUTE SERIES



Produced by the United States Geological Survey  
North American Datum of 1983 (NAD83), Projection and  
World Geodetic System of 1984 (WGS84), Projection and  
1 000-meter grid; Universal Transverse Mercator, Zone 17R.  
This map is not a legal document. Boundaries may be  
generalized for this map scale. Private lands within government  
reservations may not be shown. Obtain permission before  
entering private lands.

Imagery.....	NAIP,	November	2019
Roads.....	U.S. Census Bureau,	Not Available	
Names.....	GNIS,	1979 - 2018	
Hydrography.....	National Hydrography Dataset,	1899 - 2019	
Contours.....	National Elevation Dataset,	Not Available	
Boundaries.....	Multiple sources; see metadata file	2018	
Public Land Survey System.....	BLM,	2020	
Wetlands.....	FWS National Wetlands Inventory	Not Available	



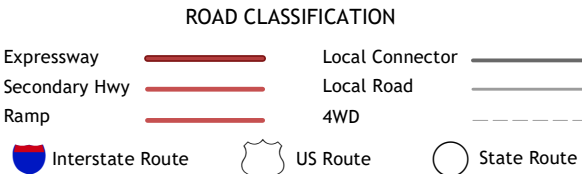
CONTOURS NOT PRESENT BECAUSE AVAILABLE ELEVATION  
DATA DO NOT MEET ACCURACY REQUIREMENTS  
This map was produced to conform with the  
National Geospatial Program US Topo Product Standard.



1	2
3	4
5	

ADJOINING QUADRANGLES

1 Sawyer Key  
2 Horseshoe Keys  
3 Sugarloaf Key  
4 Summerland Key  
5 Big Pine Key



CONTENT KEYS, FL  
2021

