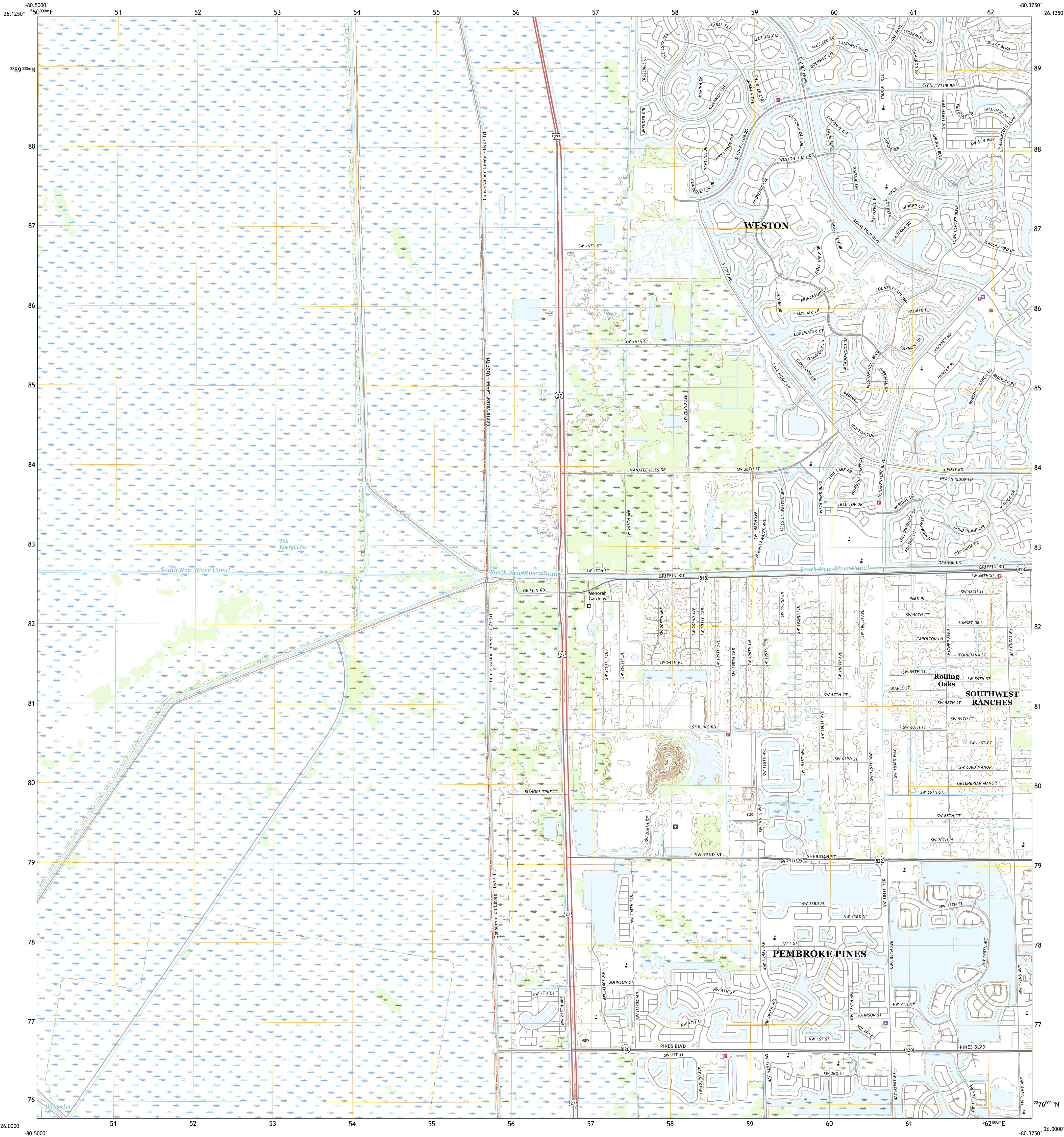




U.S. DEPARTMENT OF THE INTERIOR  
U.S. GEOLOGICAL SURVEY



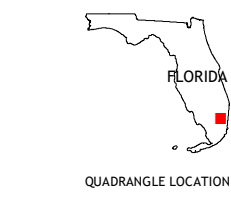
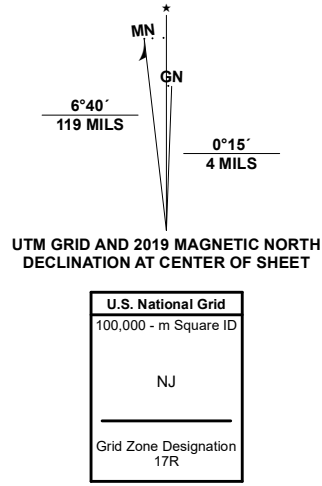
COOPER CITY SW QUADRANGLE  
FLORIDA - BROWARD COUNTY  
7.5-MINUTE SERIES



Produced by the United States Geological Survey

North American Datum of 1983 (NAD83)  
World Geodetic System of 1984 (WGS84) Projection and  
1 000-meter grid/Universal Transverse Mercator, Zone 17R  
This map is not a legal document. Boundaries may be  
generalized for this map scale. Private lands within government  
reservations may not be shown. Obtain permission before  
entering private lands.

Imagery.....NAIP, December 2019  
Roads.....U.S. Census Bureau, 2016  
Names.....GNIS, 1979 - 2020  
Hydrography.....National Hydrography Dataset, 2005 - 2019  
Contours.....National Elevation Dataset, 1999 - 2019  
Boundaries.....Multiple sources: see metadata file 2018 - 2019  
Public Land Survey System.....BLM, 2020  
Wetlands.....FWS National Wetlands Inventory 1972 - 2010



1	2	3
4	5	6
7	8	9

1 South of Deem City  
2 Andytown  
3 Cooper City NE  
4 Gator Lake  
5 Cooper City  
6 West of Pennsuo  
7 Pennsuo  
8 Opa-locka

ROAD CLASSIFICATION	
Expressway	Local Connector
Secondary Hwy	Local Road
Ramp	4WD
Interstate Route	US Route
	State Route

COOPER CITY SW, FL  
2021

