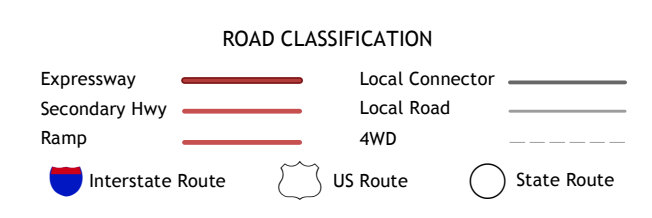
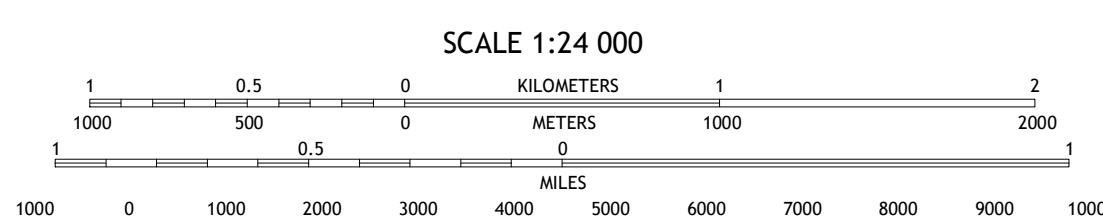
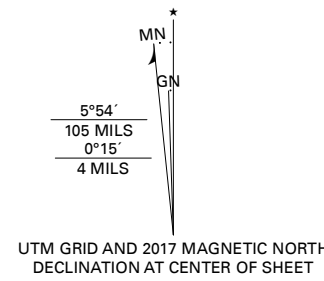


Produced by the United States Geological Survey North American Datum of 1983 (NAD83) World Geodetic System of 1984 (WGS84) Projection and 1 000-meter grid/Universal Transverse Mercator, Zone 17R This map is not a legal document. Private lands within government reservations may not be shown. Obtain permission before entering private lands.

Imagery: NAIP, April 2015 - February 2016 Roads: U.S. Census Bureau, 2016 Names: GNS, 1979 Hydrography: National Hydrography Dataset, 2003 - 2012 Contours: National Elevation Dataset, 2011 - 2012 Boundaries: Multiple sources; see metadata file 2014 - 2016 Public Land Survey System: BLM, 2017 Wetlands: FWS National Wetlands Inventory 2002 - 2010



ADJOINING QUADRANGLES table with 3x3 grid of numbers 1-9.

