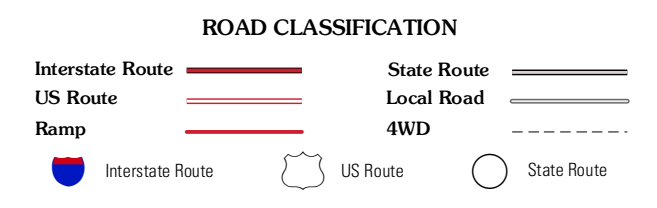
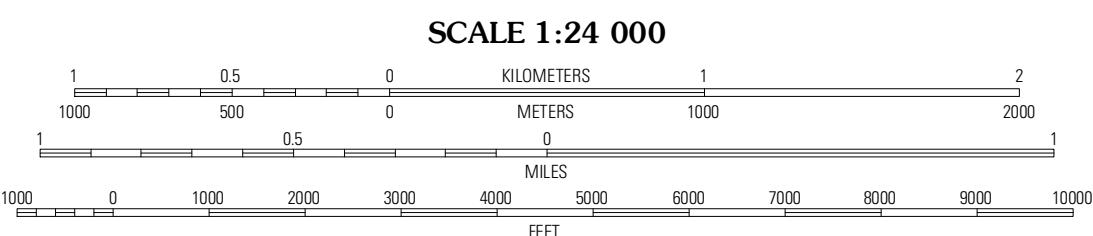
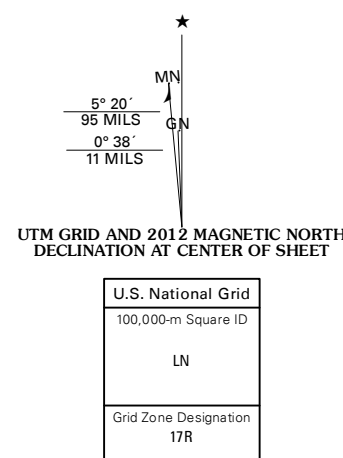


Produced by the United States Geological Survey  
North American Datum of 1983 (NAD83)  
World Geodetic System of 1984 (WGS84). Projection and  
1 000-foot ticks: Florida Coordinate System of 1983 (west  
zone)



QUADRANGLE LOCATION

Morrison	Fairfield	Reddick
Romeo	Cotton Plant	Ocala West
Dannelon	Dannelon SE	Shady

ADJOINING 7.5 QUADRANGLES

CONTOUR INTERVAL 10 FEET  
NORTH AMERICAN VERTICAL DATUM OF 1988

This map was produced to conform with the  
National Geospatial Program US Topo Product Standard, 2011.  
A metadata file associated with this product is draft version 0.6.3