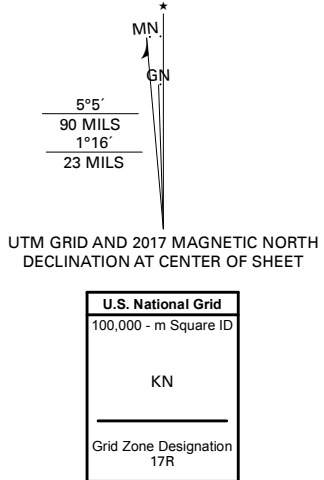


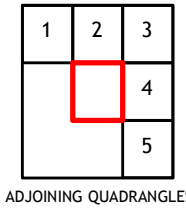
Produced by the United States Geological Survey

North American Datum of 1983 (NAD83)
World Geodetic System of 1984 (WGS84), Projection and
1 000-meter grid; Universal Transverse Mercator, Zone 17R
This map is not a legal document. Boundaries may be
generalized for this map scale. Private lands within government
reservations may not be shown. Obtain permission before
entering private lands.

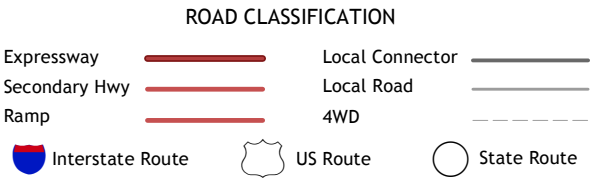
Imagery.....NAIP, October 2015 - January 2016
Roads.....U.S. Census Bureau, 2016
Names.....GNIS, 1979
Hydrography.....National Hydrography Dataset, 2003 - 2017
Contours.....National Elevation Dataset, 2011
Boundaries.....Multiple sources; see metadata file 2014 - 2016
Public Land Survey System.....BLM, 2017
Wetlands.....FWS National Wetlands Inventory 1983



CONTOUR INTERVAL 5 FEET
NORTH AMERICAN VERTICAL DATUM OF 1988
This map was produced to conform with the
National Geospatial Program US Topo Product Standard, 2011.
A metadata file associated with this product is draft version 0.6.18



1 Keaton Beach DE W
2 Keaton Beach
3 Salem SW
4 Steinhatchee
5 Steinhatchee SW



CROOKED POINT, FL
2018

