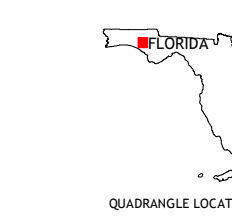
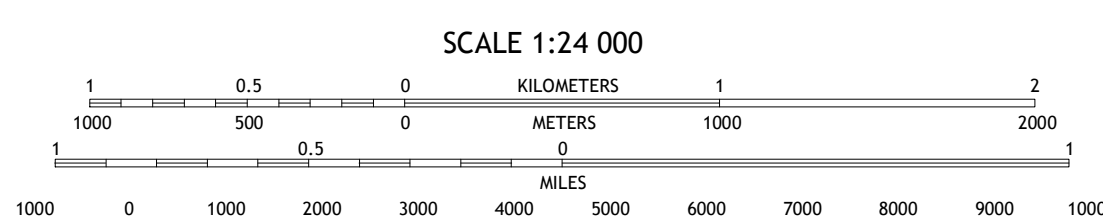



Produced by the United States Geological Survey

North American Datum of 1983 (NAD83) World Geodetic System of 1984 (WGS84), Projection and 1 000-meter grid/Universal Transverse Mercator, Zone 16R This map is not a legal document. Boundaries may be generalized for this map scale. Private lands within government reservations may not be shown. Obtain permission before entering private lands.

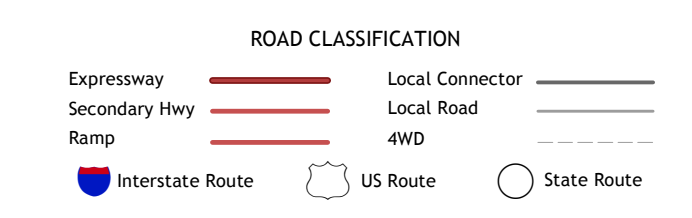
Imagery: NAIP, October 2015 - January 2016
Roads: U.S. Census Bureau, 2016
Names: GNS, 1979 - 2017
Hydrography: National Hydrography Dataset, 2002 - 2016
Contours: National Elevation Dataset, 2009 - 2011
Boundaries: Multiple sources; see metadata file, 2014 - 2016
Public Land Survey System: BLM, 2017
Wetlands: FWS National Wetlands Inventory 1975 - 2004



ADJOINING QUADRANGLES

1	2	3
4	5	6
7	8	

1 Millers Ferry
2 Vernon
3 Gap Lake
4 Red Head
5 Bennett
6 West Bay
7 Southport
8 Bayhead



CONTOUR INTERVAL 5 FEET
NORTH AMERICAN VERTICAL DATUM OF 1988
This map was produced to conform with the National Geospatial Program US Topo Product Standard, 2011. A metadata file associated with this product is draft version 0.6.18

