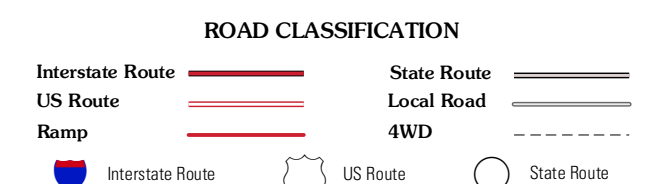
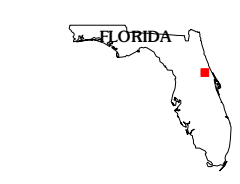
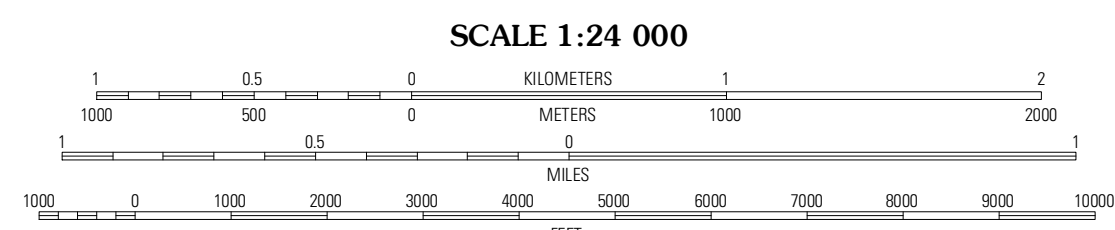
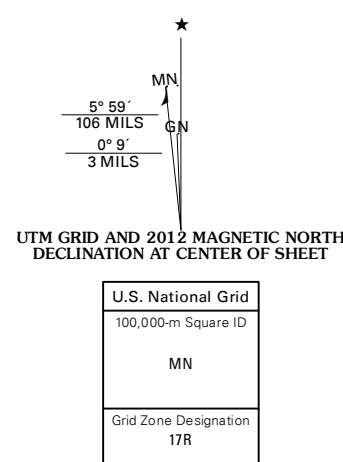


Produced by the United States Geological Survey  
North American Datum of 1983 (NAD83)  
World Geodetic System of 1984 (WGS84). Projection and  
1 000-meter grid: Universal Transverse Mercator, Zone 17R  
10 000-foot ticks: Florida Coordinate System of 1983 (east  
zone)



QUADRANGLE LOCATION

Pine Lakes	Lake Diss	Daytona Beach NW
Lake Woodruff	DeLand	Daytona Beach SW
Pine Cly	Orange City	Lake Helen

CONTOUR INTERVAL 5 FEET  
NORTH AMERICAN VERTICAL DATUM OF 1988  
This map was produced to conform with the  
National Geospatial Program US Topo Product Standard, 2011.  
A metadata file associated with this product is draft version 0.6.3

DELAND, FL  
2012

ADJOINING 7.5 QUADRANGLES