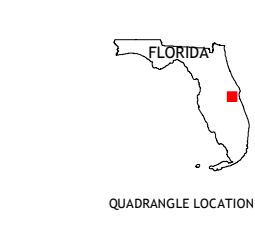
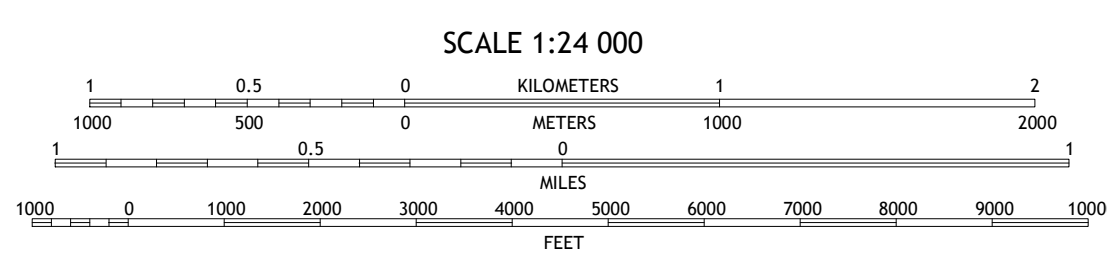
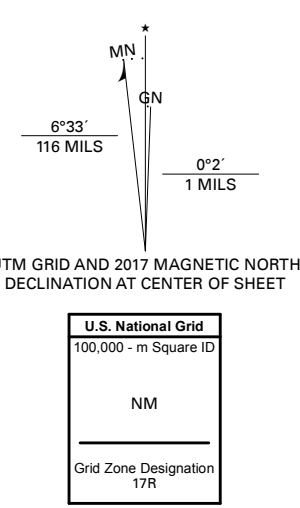


Produced by the United States Geological Survey
 North American Datum of 1983 (NAD83)
 World Geodetic System of 1984 (WGS84), Projection and
 1 000-meter grid/Universal Transverse Mercator, Zone 17R
 This map is not a legal document. Boundaries may be
 generalized for this map scale. Private lands within government
 reservations may not be shown. Obtain permission before
 entering private lands.

Imagery.....NAIP, September 2015 - February 2016
 Roads.....U.S. Census Bureau, 2016
 Names.....GNIS, Not Available
 Hydrography.....National Hydrography Dataset, 2003 - 2017
 Contours.....National Elevation Dataset, 2017
 Boundaries.....Multiple sources: see metadata file 2014 - 2016
 Public Land Survey System.....BLM, 2017
 Wetlands.....FWS National Wetlands Inventory 1984 - 2010



1	2	3
4	5	6
7	8	

ADJOINING QUADRANGLES

- 1 Narcoossee SE
- 2 Lake Poinssett SW
- 3 Lake Poinssett
- 4 Holopaw
- 5 Deer Park NE
- 6 Holopaw SE
- 7 Deer Park
- 8 Deer Park SE

ROAD CLASSIFICATION

	Expressway		Local Connector
	Secondary Hwy		Local Road
	Ramp		4WD
	Interstate Route		US Route
			State Route

