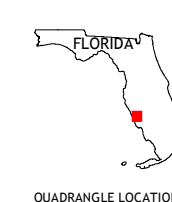
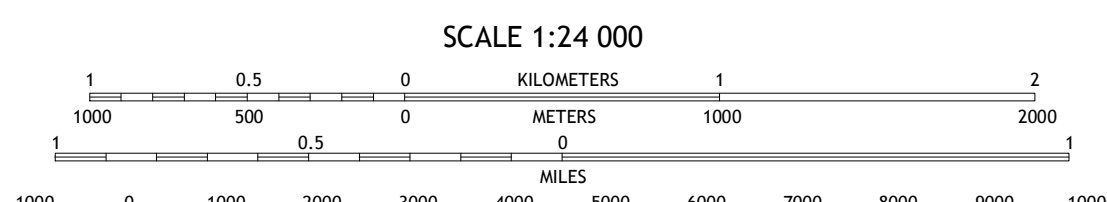
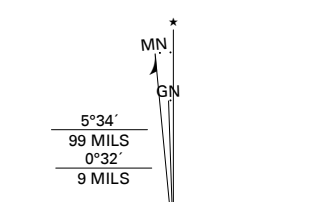


Produced by the United States Geological Survey

North American Datum of 1983 (NAD83) World Geodetic System of 1984 (WGS84) Projection and 1 000-meter grid/Universal Transverse Mercator, Zone 17R This map is not a legal document. Boundaries may be generalized for this map scale. Private lands within government reservations may not be shown. Obtain permission before entering private lands.

Imagery: NAIP, May 2015 - February 2016 Roads: U.S. Census Bureau, 2016 Names: GNS, 1979 - 2018 Hydrography: National Hydrography Dataset, 2018 Contours: National Elevation Dataset, 2012 Boundaries: Multiple sources; see metadata file, 2014 - 2016 Public Land Survey System: BLM, 2017 Wetlands: FWS National Wetlands Inventory, 1999



ROAD CLASSIFICATION table with symbols for Expressway, Secondary Hwy, Ramp, Interstate Route, Local Connector, Local Road, 4WD, US Route, and State Route.

ADJOINING QUADRANGLES table listing 8 surrounding quadrangles: 1 Myakka River, 2 Murdock SE, 3 Englewood, 4 Englewood, 5 Punta Gorda, 6 Placida, 7 Punta Gorda SW, 8 Punta Gorda SE.

