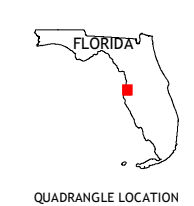
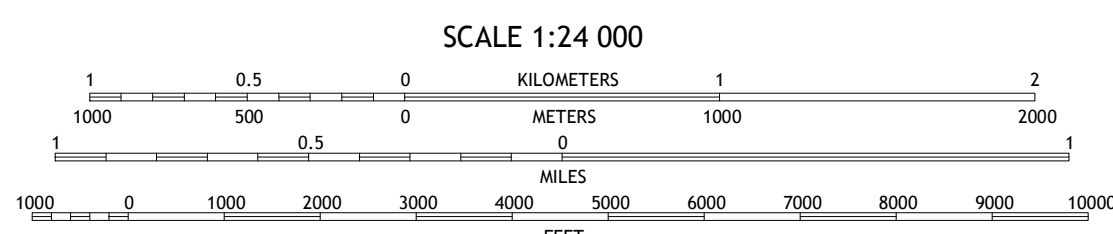
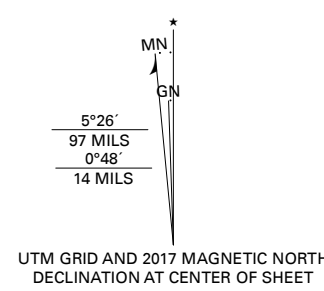


Produced by the United States Geological Survey North American Datum of 1983 (NAD83) World Geodetic System of 1984 (WGS84) Projection and 1 000-meter grid/Universal Transverse Mercator, Zone 17R. This map is not a legal document. Boundaries may be generalized for this map scale. Private lands within government reservations may not be shown. Obtain permission before entering private lands.

Imagery: NAIP, July 2015 - February 2016
Roads: U.S. Census Bureau, 2016
Names: GNS, 1979 - 2018
Hydrography: National Hydrography Dataset, 2002 - 2018
Contours: National Elevation Dataset, 2004 - 2012
Boundaries: Multiple sources; see metadata file, 2014 - 2016
Public Land Survey System: BLM, 2017
Wetlands: FWS National Wetlands Inventory 1984 - 2010



QUADRANGLE LOCATION

1	2	3
4	5	6
7	8	9

1 Port Richey DE W
2 Port Richey
3 Fivay Junction
4 Tarpon Springs
5 Odessa
6 Dunedin
7 Oldsmar
8 Citrus Park

