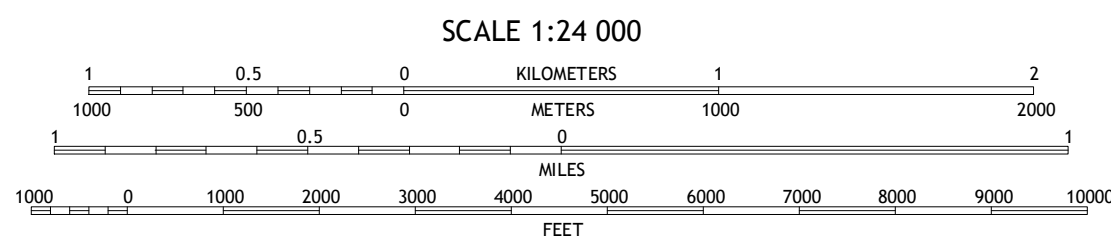
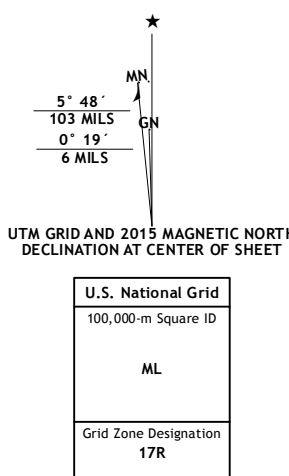


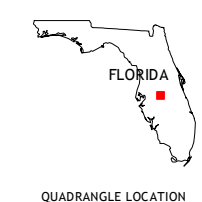
Produced by the United States Geological Survey North American Datum of 1983 (NAD83) World Geodetic System of 1984 (WGS84) Projection and 1000-meter grid: Universal Transverse Mercator, Zone 17R 10 000-foot ticks: Florida Coordinate System of 1983 (west zone)

This map is not a legal document. Boundaries may be generalized for this map scale. Private lands within government reservations may not be shown. Obtain permission before entering private lands.

Imagery: NAIP, October 2013  
Roads: HERE, ©2013 - 2014  
Names: GNS, ©2013 - 2015  
Hydrography: National Hydrography Dataset, 2013  
Contours: National Elevation Dataset, 2009  
Boundaries: Multiple sources; see metadata file 1972 - 2015  
Public Land Survey System: BLM, 2015



CONTOUR INTERVAL 10 FEET NORTH AMERICAN VERTICAL DATUM OF 1988 This map was produced to conform with the National Geospatial Program US Topo Product Standard, 2011. A metadata file associated with this product is draft version 0.6.18



ADJOINING QUADRANGLES

1	2	3
4	5	6
7	8	

1 Auburndale  
2 Winter Haven  
3 Dundee  
4 Bartow  
5 Lake Wales  
6 Homeland  
7 Alturas  
8 Babson Park

ROAD CLASSIFICATION

Expressway	Local Connector
Secondary Hwy	Local Road
Ramp	4WD
Interstate Route	US Route
	State Route

