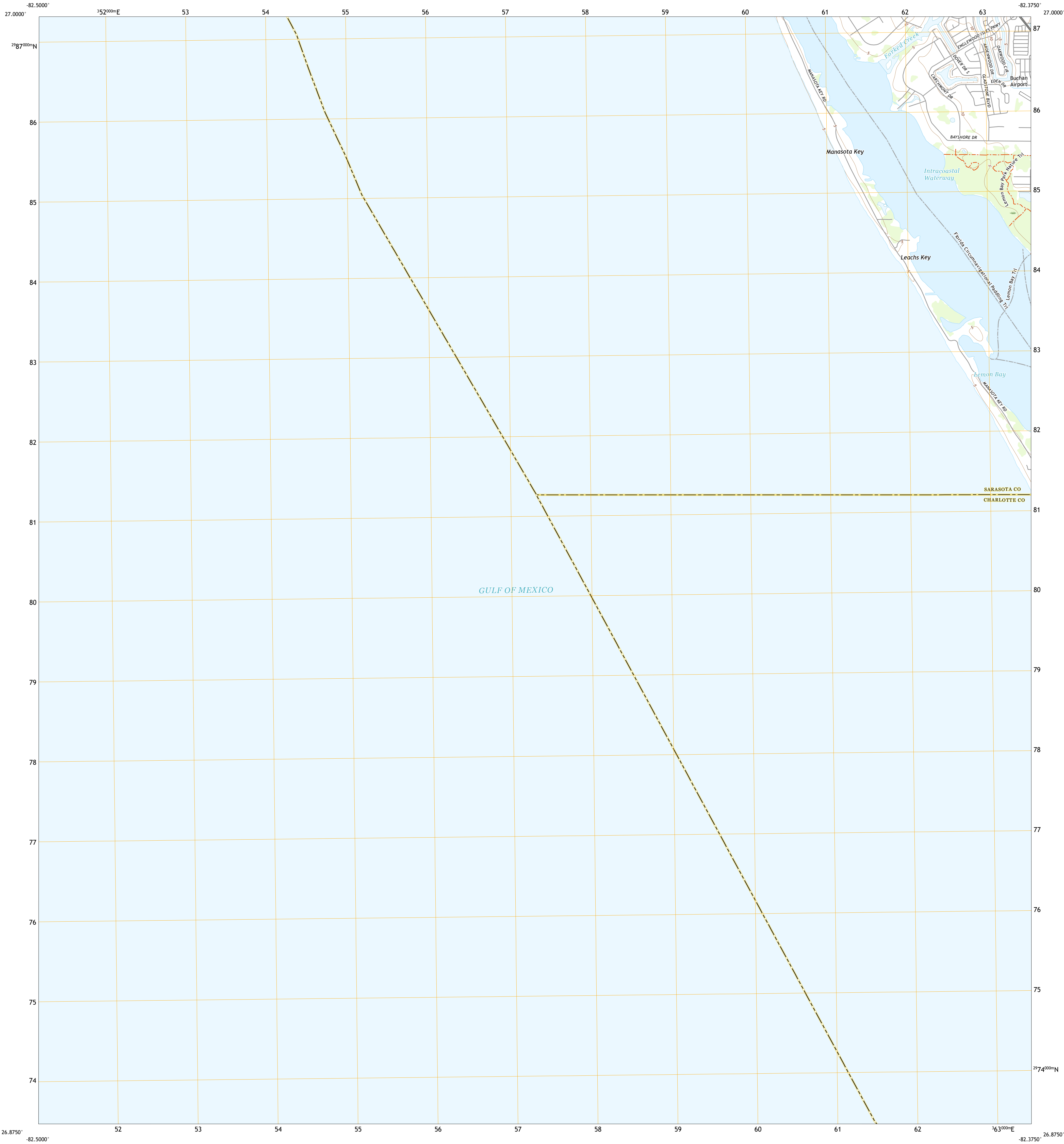




U.S. DEPARTMENT OF THE INTERIOR  
U.S. GEOLOGICAL SURVEY



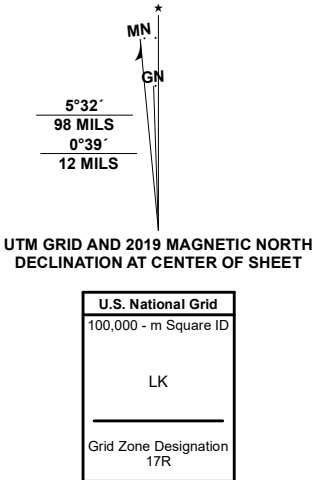
ENGLEWOOD NW QUADRANGLE  
FLORIDA  
7.5-MINUTE SERIES



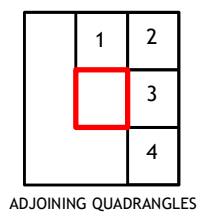
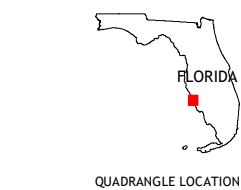
Produced by the United States Geological Survey

North American Datum of 1983 (NAD83)  
World Geodetic System of 1984 (WGS84). Projection and  
1 000-meter grid; Universal Transverse Mercator, Zone 17R.  
This map is not a legal document. Boundaries may be  
generalized for this map scale. Private lands within government  
reservations may not be shown. Obtain permission before  
entering private lands.

Imagery.....	NAIP	November	2019
Roads.....	U.S. Census Bureau		2016
Names.....	GNIS	1979	2016
Hydrography.....	National Hydrography Dataset	2002 - 2019	
Contours.....	National Elevation Dataset	2010 - 2012	
Boundaries.....	Multiple sources: see metadata file	2016 - 2019	
Public Land Survey System.....	BLM	2020	
Wetlands.....	FWS National Wetlands Inventory	1973 - 2015	



CONTOUR INTERVAL 5 FEET  
NORTH AMERICAN VERTICAL DATUM OF 1988  
This map was produced to conform with the  
National Geospatial Program US Topo Product Standard.



- 1 Venice
- 2 Myakka River
- 3 Englewood
- 4 Placida

ROAD CLASSIFICATION	
Expressway	Local Connector
Secondary Hwy	Local Road
Ramp	4WD
Interstate Route	US Route
	State Route

ENGLEWOOD NW, FL  
2021

