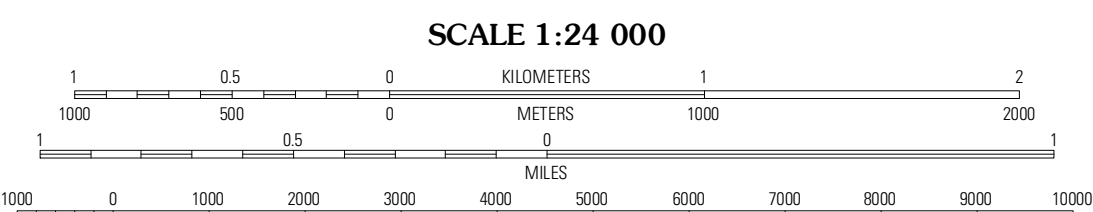
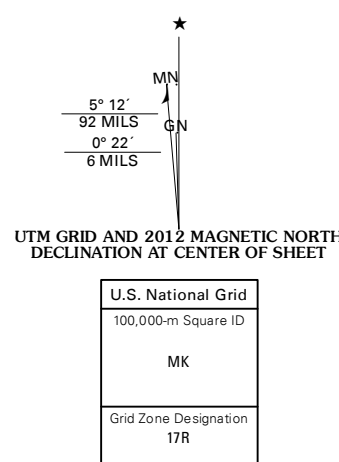


Produced by the United States Geological Survey  
North American Datum of 1983 (NAD83)  
World Geodetic System of 1984 (WGS84). Projection and  
1 000-meter grid: Universal Transverse Mercator, Zone 17R  
10 000-foot ticks: Florida Coordinate System of 1983 (west  
zone)

Images:.....NAIP, April 2010  
Roads:.....©2006-2011 TomTom  
Names:.....©GNIS, 2011  
Hydrography:.....National Hydrography Dataset, 2010  
Contours:.....National Elevation Dataset, 2011  
Boundaries:.....Census, IBC, USGS, 1972 - 2010



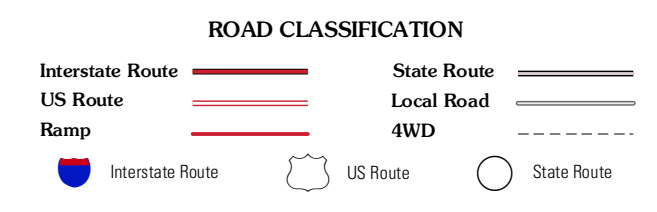
CONTOUR INTERVAL 5 FEET  
NORTH AMERICAN DATUM OF 1983  
This map was produced to conform with the  
National Geospatial Program US Topo Product Standard, 2011.  
A metadata file associated with this product is draft version 0.6.3



QUADRANGLE LOCATION

Fort Myers SW	Fort Myers SE	Aka SW
Fort Myers Beach	Estero	Corkscrew NW
Bonita Springs	Corkscrew SW	

ADJOINING 7.5 QUADRANGLES



**ESTERO, FL**  
2012