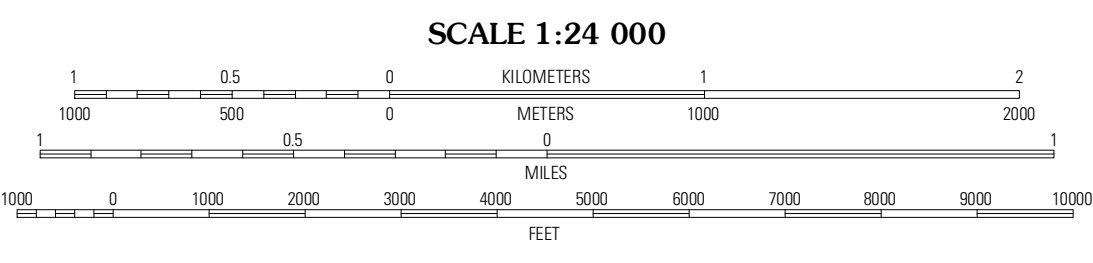



Produced by the United States Geological Survey
North American Datum of 1983 (NAD83)
World Geodetic System of 1984 (WGS84) Projection and
1 000-meter grid; Universal Transverse Mercator, Zone 17R
10 000-foot ticks; Florida Coordinate System of 1983 (north zone)

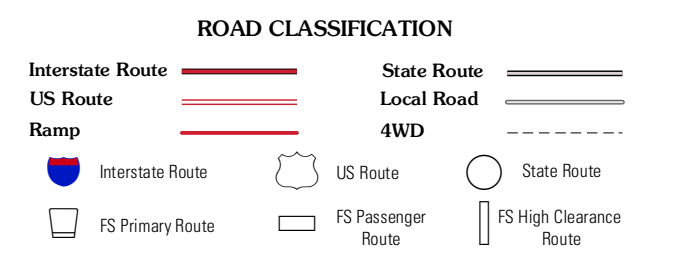


CONTOUR INTERVAL 10 FEET
NORTH AMERICAN VERTICAL DATUM OF 1988
This map was produced to conform with the
National Geospatial Program US Topo Product Standard, 2011.
A metadata file associated with this product is draft version 0.6.3



QUADRANGLE LOCATION

Fargo SW	Council	Sargent
Benton	Fairview	Sanderson NW
White Springs East	Deep Creek	Big Gum Swamp



Check with local Forest Service unit for current travel conditions and restrictions.

FAIRVIEW, FL
2012

ADJOINING 7.5' QUADRANGLES