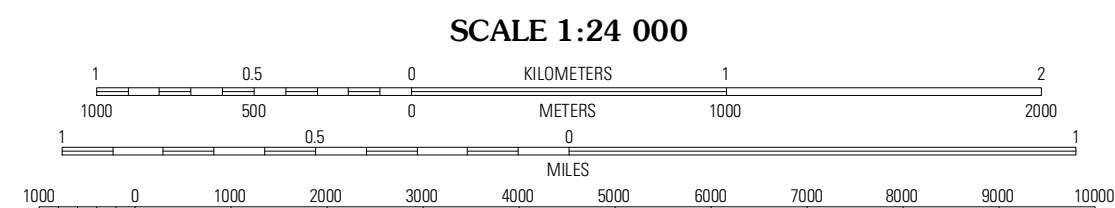
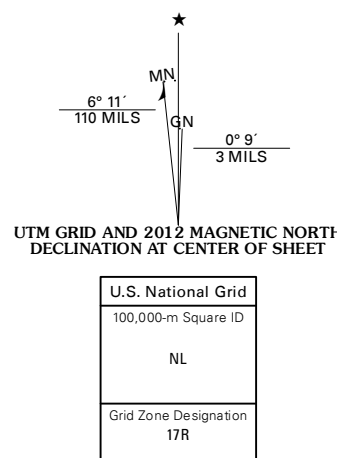
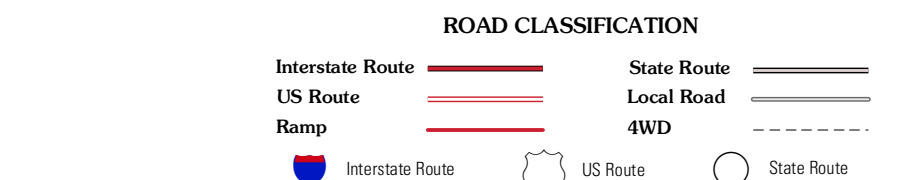


Produced by the United States Geological Survey North American Datum of 1983 (NAD83) World Geodetic System of 1984 (WGS84), Projection and 1 000-meter grid: Universal Transverse Mercator, Zone 17R 10 000-foot ticks: Florida Coordinate System of 1983 (east zone)



CONTOUR INTERVAL 10 FEET NORTH AMERICAN VERTICAL DATUM OF 1988

This map was produced to conform with the National Geospatial Program US Topo Product Standard, 2011. A metadata file associated with this product is draft version 0.6.3



QUADRANGLE LOCATION table with columns: Deer Park SE, Melbourne West, Melbourne East, Kenansville NE, Fellsmere NW, Grant, Kenansville SE, Fellsmere SW, Fellsmere.

FELLSMERE NW, FL 2012

ADJOINING 7.5 QUADRANGLES