

Produced by the United States Geological Survey

North American Datum of 1983 (NAD83) World Geodetic System of 1984 (WGS84) Projection and 1 000-meter grid/Universal Transverse Mercator, Zone 17R This map is not a legal document. Boundaries may be generalized for this map scale. Private lands within government reservations may not be shown. Obtain permission before entering private lands.

Table with 2 columns: Feature Name and Date. Includes Imagery (2015-2016), Names (2016), Hydrography (2017), Contours (2012), Boundaries (2016), Public Land Survey System (2017), and Wetlands (2010).

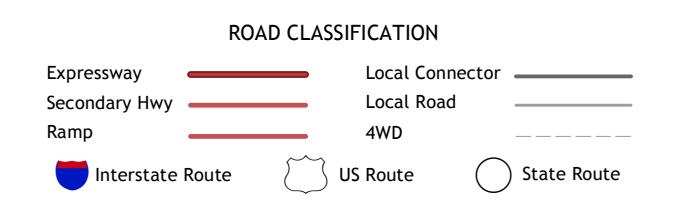
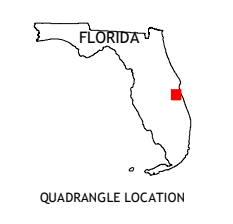
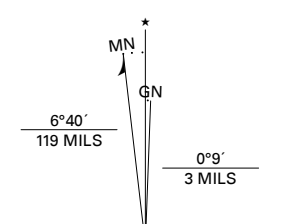


Table with 3 columns: Adjoining Quadrangles (1-8) and their names (e.g., 1 Deer Park SE, 2 Melbourne East, etc.).

CONTOUR INTERVAL 5 FEET NORTH AMERICAN VERTICAL DATUM OF 1988 This map was produced to conform with the National Geospatial Program US Topo Product Standard, 2011. A metadata file associated with this product is draft version 0.6.18

