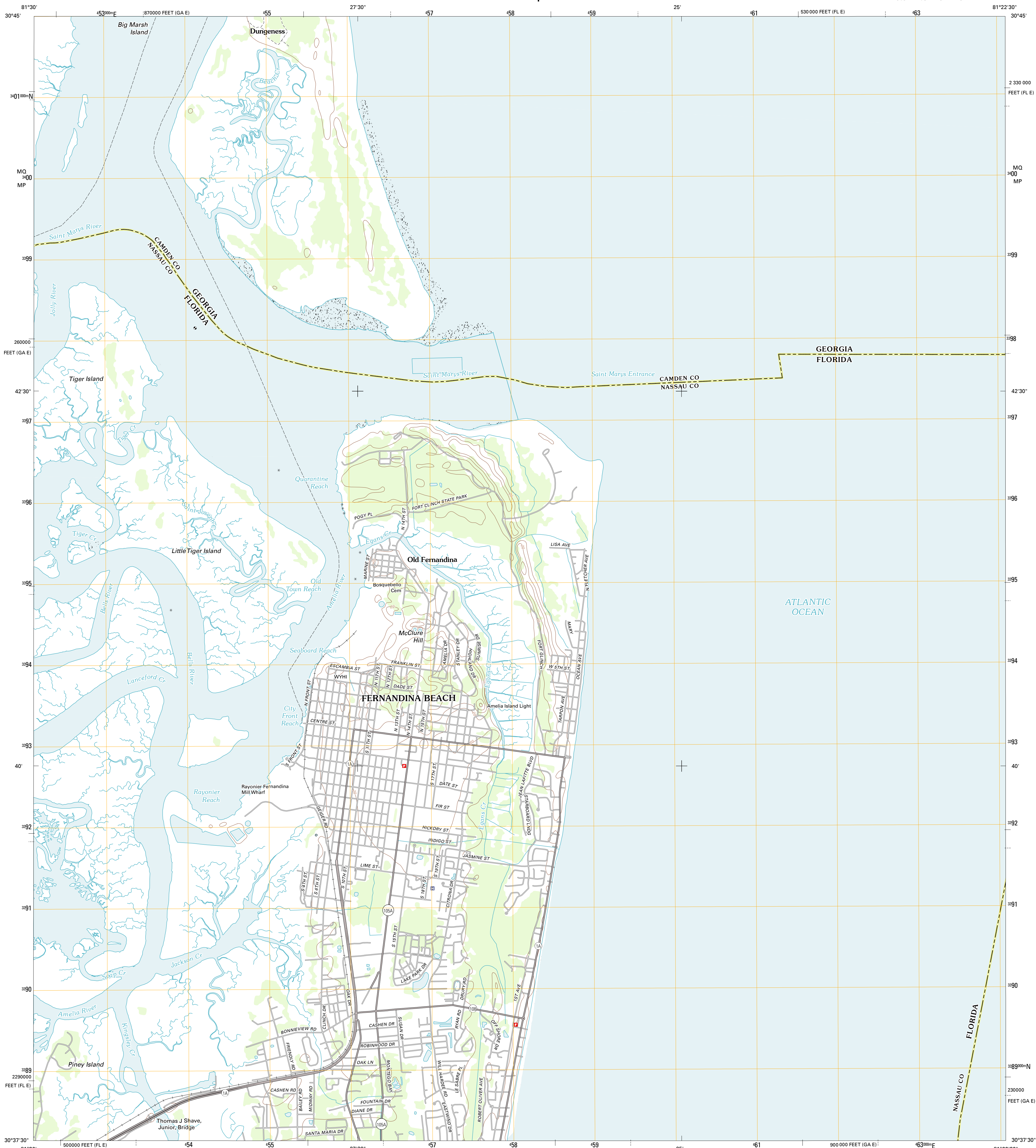




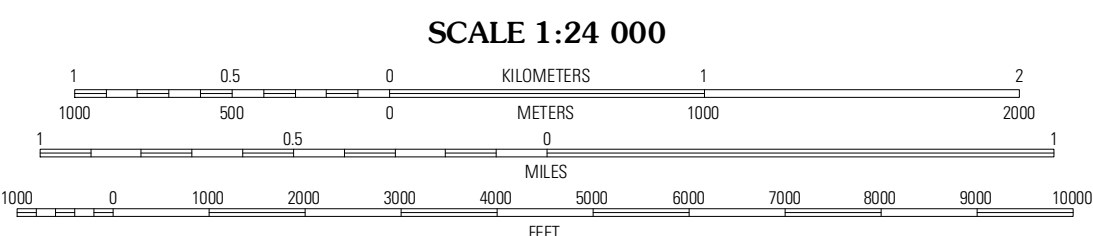
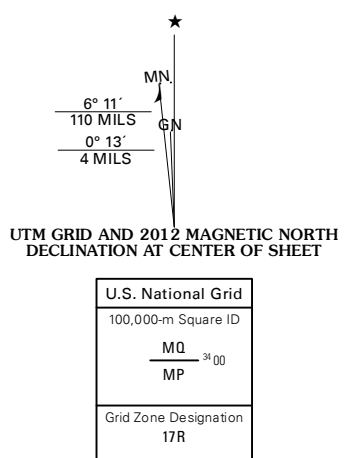
U.S. DEPARTMENT OF THE INTERIOR  
U. S. GEOLOGICAL SURVEY



FERNANDINA BEACH QUADRANGLE  
FLORIDA-GEORGIA  
7.5-MINUTE SERIES



Produced by the United States Geological Survey  
North American Datum of 1983 (NAD83)  
World Geodetic System of 1984 (WGS84). Projection and  
1 000-meter grid: Universal Transverse Mercator, Zone 17R  
10 000-foot ticks: Florida Coordinate System of 1983 (east  
zone), Georgia Coordinate System of 1983 (east zone)




CONTOUR INTERVAL 10 FEET  
NORTH AMERICAN DATUM OF 1988  
This map was produced to conform with the  
National Geospatial Program US Topo Product Standard, 2011.  
A metadata file associated with this product is draft version 0.6.3



QUADRANGLE LOCATION

Harriets Bluff	Cumberland Island South
Saint Marys	Fernandina Beach
Hedges	Amelia City



FERNANDINA BEACH, FL-GA  
2012

ADJOINING 7.5' QUADRANGLES