

Produced by the United States Geological Survey

North American Datum of 1983 (NAD83) World Geodetic System of 1984 (WGS84) Projection and 1 000-meter grid; Universal Transverse Mercator, Zone 16R

This map is not a legal document. Boundaries may be generalized for this map scale. Private lands within government reservations may not be shown. Obtain permission before entering private lands.

Imagery: N.A.I.P., September 2015 - January 2016

Roads: U.S. Census Bureau, 2016

Names: GNIS, 1979 - 2018

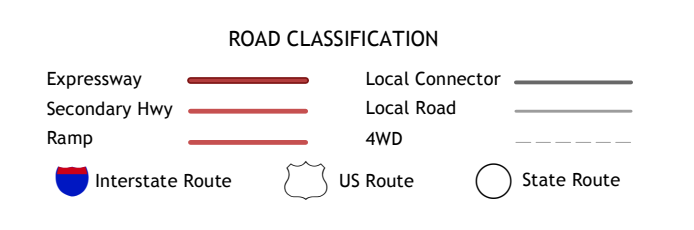
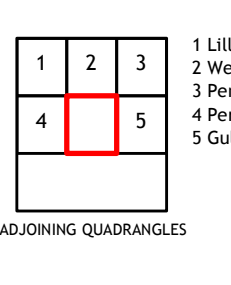
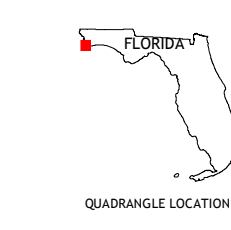
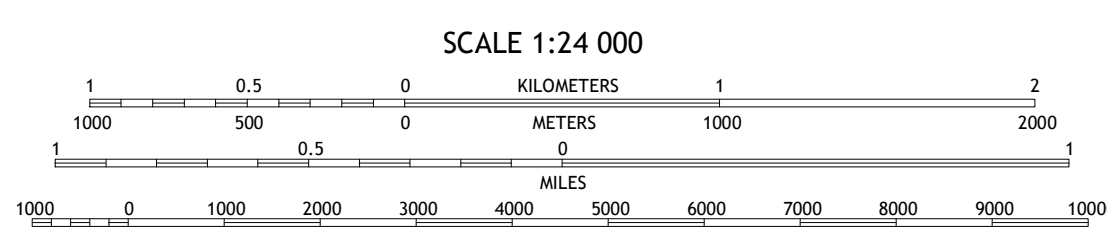
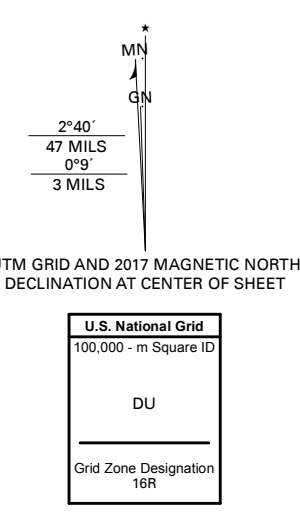
Hydrography: National Hydrography Dataset, 2001 - 2017

Contours: National Elevation Dataset, 2016

Boundaries: Multiple sources; see metadata file, 2014 - 2016

Public Land Survey System: BLM, 2017

Wetlands: FWS National Wetlands Inventory 1988 - 2004



CONTOUR INTERVAL 5 FEET NORTH AMERICAN VERTICAL DATUM OF 1988

This map was produced to conform with the National Geospatial Program US Topo Product Standard, 2011. A metadata file associated with this product is draft version 0.6.18

