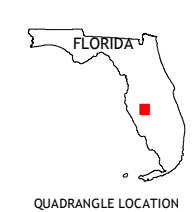
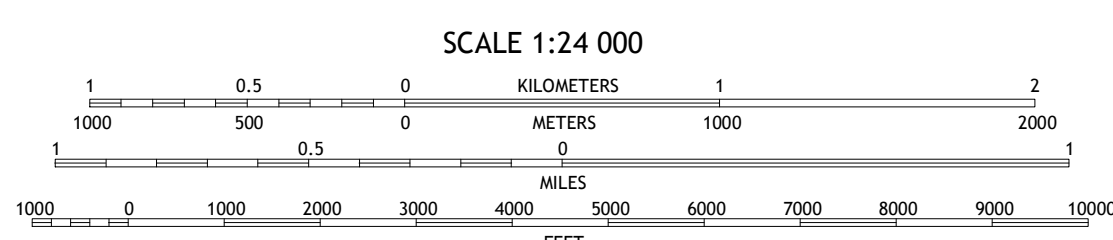
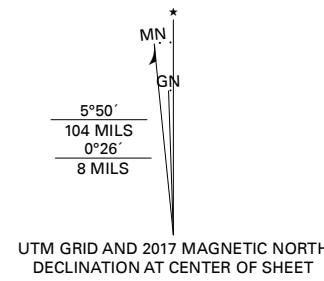


Produced by the United States Geological Survey

North American Datum of 1983 (NAD83)
World Geodetic System of 1984 (WGS84). Projection and
1 000-meter grid: Universal Transverse Mercator, Zone 17R.
This map is not a legal document. Boundaries may be
generalized for this map scale. Private lands within government
reservations may not be shown. Obtain permission before
entering private lands.

Imagery: NAIP, August 2015 - February 2016
Roads: U.S. Census Bureau, 2016
Names: GNS, 1979 - 2017
Hydrography: National Hydrography Dataset, 2002 - 2017
Contours: National Elevation Dataset, 2009 - 2012
Boundaries: Multiple sources; see metadata file, 2014 - 2016
Public Land Survey System: BLM, 2017
Wetlands: FWS National Wetlands Inventory 1972 - 2010



1	2	3
4	5	6
7	8	

ADJOINING QUADRANGLES

- 1 Duette NE
- 2 Baird
- 3 Bowling Green
- 4 Duette
- 5 Wauchula
- 6 Myakka Head
- 7 Ona
- 8 Zofo Springs

ROAD CLASSIFICATION	
	Expressway
	Secondary Hwy
	Ramp
	Local Connector
	Local Road
	4WD
	US Route
	State Route

