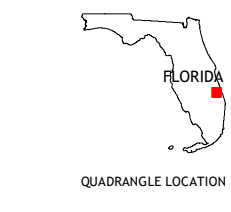
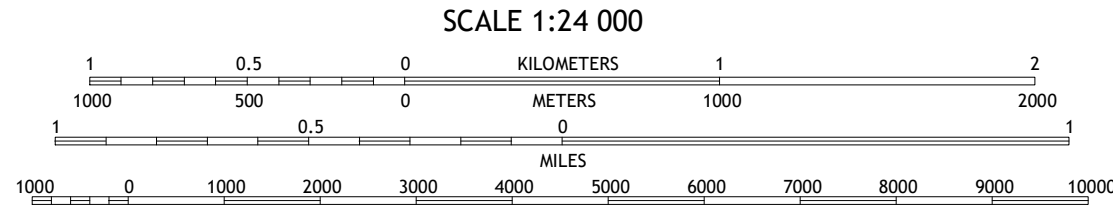
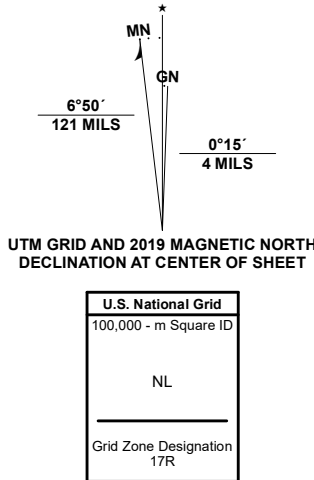


Produced by the United States Geological Survey

North American Datum of 1983 (NAD83)
World Geodetic System of 1984 (WGS84). Projection and
1 000-meter grid/Universal Transverse Mercator, Zone 17R.
This map is not a legal document. Boundaries may be
generalized for this map scale. Private lands within government
reservations may not be shown. Obtain permission before
entering private lands.

Imagery.....NAIP, December 2019
Roads.....U.S. Census Bureau, 2016
Names.....GNIS, 1979-2020
Hydrography.....National Hydrography Dataset, 1899-2019
Contours.....National Elevation Dataset, 1999
Boundaries.....Multiple sources; see metadata file, 2018-2019
Public Land Survey System.....BLM, 2020
Wetlands.....FWS National Wetlands Inventory 2007-2010



1	2	3
4	5	6
7	8	

ADJOINING QUADRANGLES

1 Saint Johns Marsh South
2 Fort Pierce NW
3 Fort Pierce
4 North of Bluefield
5 Ankona
6 Bluefield
7 Indiantown NW
8 Palm City

ROAD CLASSIFICATION	
Expressway	Local Connector
Secondary Hwy	Local Road
Ramp	4WD
Interstate Route	US Route
	State Route

