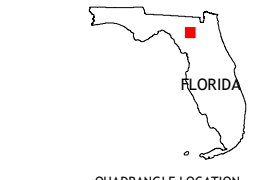
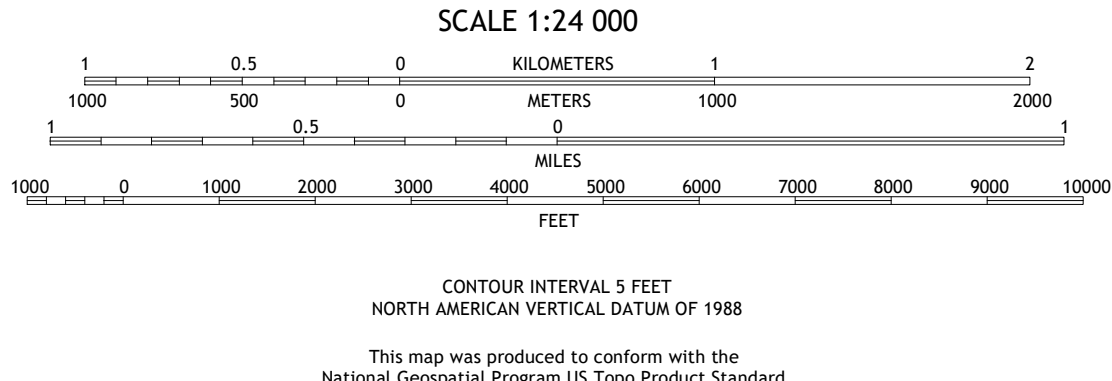
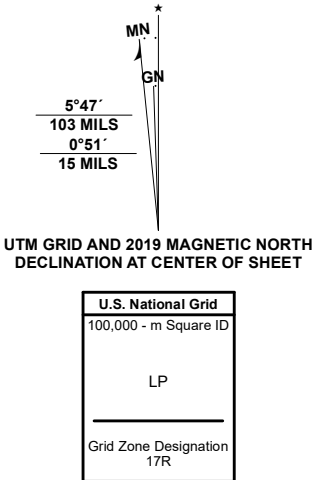


Produced by the United States Geological Survey
North American Datum of 1983 (NAD83)
World Geodetic System of 1984 (WGS84). Projection and
1 000-meter grid/Universal Transverse Mercator, Zone 17R.
This map is not a legal document. Boundaries may be
generalized for this map scale. Private lands within government
reservations may not be shown. Obtain permission before
entering private lands.

Imagery.....	NAIP,	November	2019
Roads.....	U.S. Census	Bureau,	2016
Names.....	GNIS,	2008	2020
Hydrography.....	National Hydrography	Dataset,	1899 - 2020
Contours.....	National Elevation	Dataset,	2014 - 2018
Boundaries.....	Multiple sources:	see metadata file	2018 - 2019
Public Land Survey System.....	BLM,	2020	
Wetlands.....	National Wetlands	Inventory	1983



1	2	3
4	5	6
7	8	

1 O'Brien SE
2 Columbia
3 Ellitsville
4 Hildreth
5 Mikesville
6 Bell
7 High Springs SW
8 High Springs

ROAD CLASSIFICATION		
Expressway	Local Connector	
Secondary Hwy	Local Road	
Ramp	4WD	
Interstate Route	US Route	State Route

FORT WHITE, FL
2021

