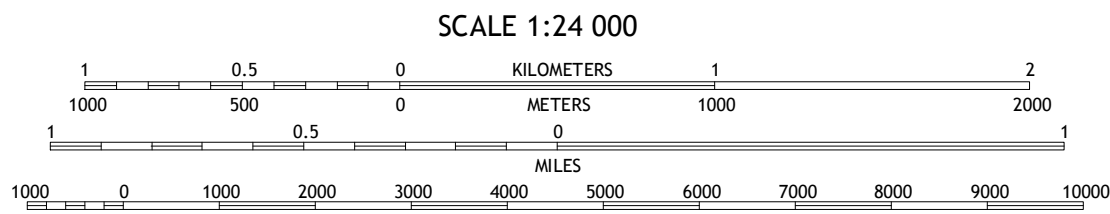



Imagery.....	NAIP,	October	20
Roads.....	HERE,	©2013	20
Names.....		GNIS,	20
Hydrography.....	National Hydrography	Dataset,	20
Contours.....	National Elevation	Dataset,	20
Boundaries.....	Multiple sources; see metadata file 1972	-	20
Public Land Survey System.....		BLM,	20



CONTOUR INTERVAL 5 FEET
NORTH AMERICAN VERTICAL DATUM OF 1988

This map was produced to conform with the
National Geospatial Program US Topo Product Standard, 2011.
A metadata file associated with this product is draft version 0.6.18






1	2	3	1 Pace
4		5	2 Milton South
6	7	8	3 Ward Basin

ADJOINING QUADRANGLES

- 4 Pensacola
- 5 Holley
- 6 Gulf Breeze
- 7 Oriole Beach
- 8 South of Holley

ROAD CLASSIFICATION

Expressway		Local Connector	
Secondary Hwy		Local Road	
Ramp		4WD	

 Interstate Route  US Route  State Route

GARCON POINT, FL
2015

