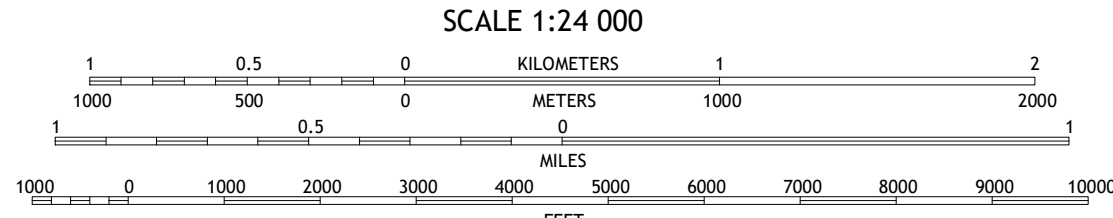
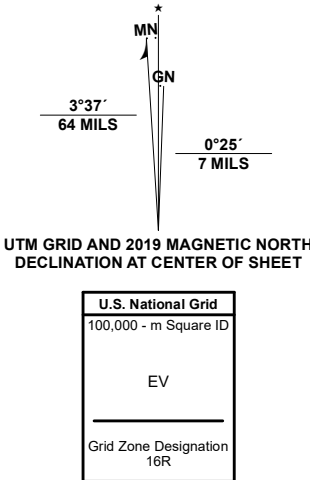
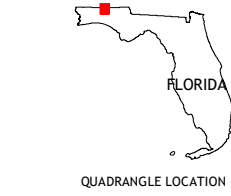


Produced by the United States Geological Survey  
North American Datum of 1983 (NAD83)  
World Geodetic System of 1984 (WGS84). Projection and  
1 000-meter grid/Universal Transverse Mercator, Zone 16R  
This map is not a legal document. Boundaries may be  
generalized for this map scale. Private lands within government  
reservations may not be shown. Obtain permission before  
entering private lands.

Imagery	.....NAIP	November	2019
Roads	.....U.S. Census Bureau	2016	2017
Names	.....GNIS	1979	2019
Hydrography	.....National Hydrography Dataset	2002	2019
Contours	.....National Elevation Dataset	2020	2020
Boundaries	.....Multiple sources: see metadata file	2018	2019
Public Land Survey System	.....BLM	2020	2020
Wetlands	.....FWS National Wetlands Inventory	1982	1985



CONTOUR INTERVAL 10 FEET  
NORTH AMERICAN VERTICAL DATUM OF 1988  
This map was produced to conform with the  
National Geospatial Program US Topo Product Standard.




1	2	3
4	5	6
7	8	9

ADJOINING QUADRANGLES

1	Florida
2	Hacoda
3	Samson
4	Paxton
5	Darlington
6	New Harmony
7	Liberty
8	Glendale

ROAD CLASSIFICATION		
Expressway	Local Connector	
Secondary Hwy	Local Road	
Ramp	4WD	
Interstate Route	US Route	State Route

GASKIN, FL, AL  
2021



NSN 7540-01-6360592  
NSA REF NO. USGS X 2 4 K 1 6 9 3 5