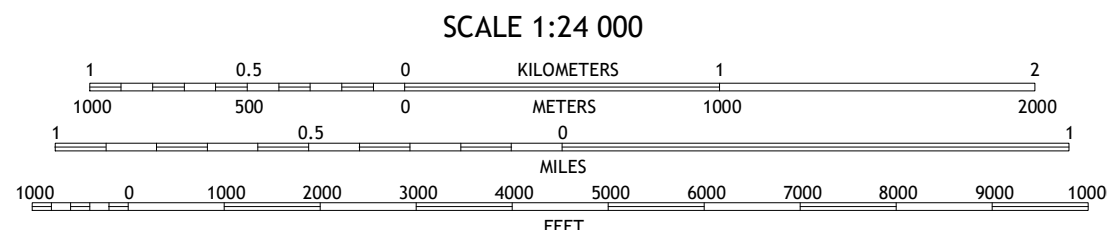
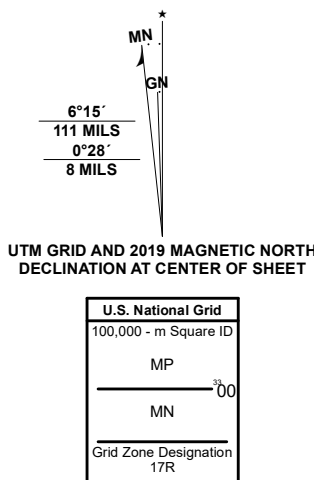


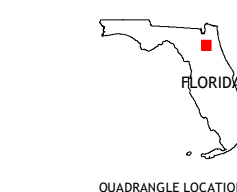
Produced by the United States Geological Survey

North American Datum of 1983 (NAD83)  
World Geodetic System of 1984 (WGS84). Projection and  
1 000-meter grid/Universal Transverse Mercator, Zone 17R.  
This map is not a legal document. Boundaries may be  
generalized for this map scale. Private lands within government  
reservations may not be shown. Obtain permission before  
entering private lands.

Imagery.....NAIP, November 2019  
Roads.....U.S. Census Bureau, 2016  
Names.....GNIS, 1993, 2019  
Hydrography.....National Hydrography Dataset, 2003 - 2019  
Contours.....National Elevation Dataset, 2013 - 2018  
Boundaries.....Multiple sources: see metadata file 2018, 2019  
Public Land Survey System.....BLM, 2020  
Wetlands.....FWS National Wetlands Inventory 1984 - 1985



CONTOUR INTERVAL 10 FEET  
NORTH AMERICAN VERTICAL DATUM OF 1988  
This map was produced to conform with the  
National Geospatial Program US Topo Product Standard.



1	2	3
4	5	6
7	8	9

1 Starke  
2 Kingsley  
3 Penney Farms  
4 Keystone Heights  
5 Rice Creek  
6 Melrose  
7 Putnam Hall  
8 Baywood

ROAD CLASSIFICATION

Expressway  
Secondary Hwy  
Ramp  
Interstate Route  
Local Connector  
Local Road  
4WD  
US Route  
State Route

GOLD HEAD BRANCH, FL

2021

