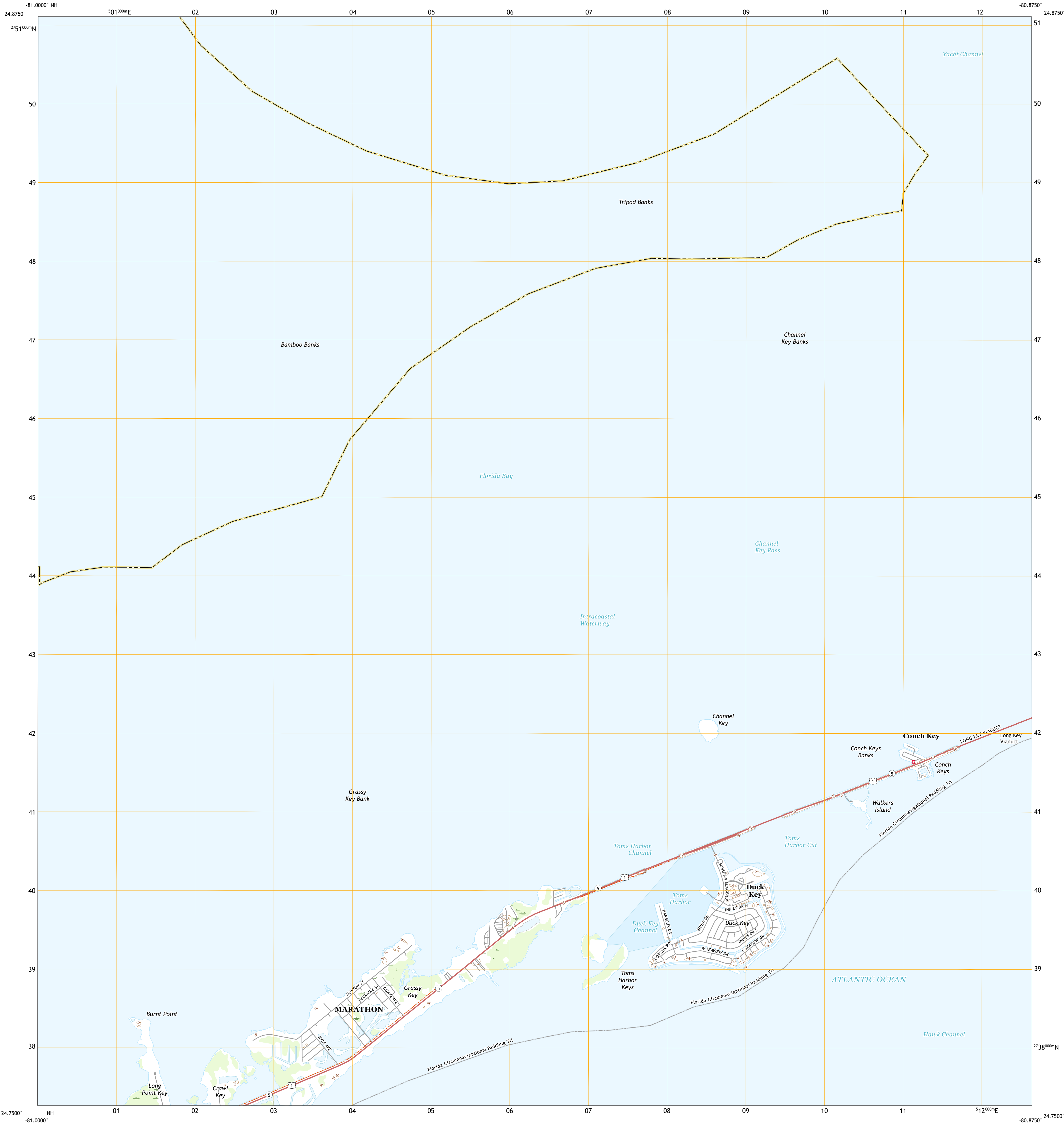




U.S. DEPARTMENT OF THE INTERIOR
U.S. GEOLOGICAL SURVEY



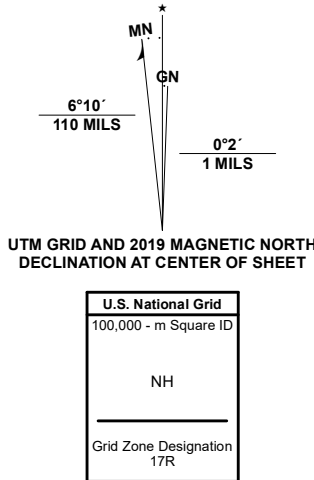
GRASSY KEY QUADRANGLE
FLORIDA - MONROE COUNTY
7.5-MINUTE SERIES



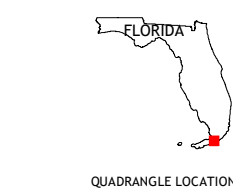
Produced by the United States Geological Survey

North American Datum of 1983 (NAD83)
World Geodetic System of 1984 (WGS84). Projection and
1 000-meter grid/Universal Transverse Mercator, Zone 17R.
This map is not a legal document. Boundaries may be
generalized for this map scale. Private lands within government
reservations may not be shown. Obtain permission before
entering private lands.

Imagery.....	NAIP	November	2019
Roads.....	U.S. Census Bureau	2016	
Names.....	GNIS	1979	2020
Hydrography.....	National Hydrography Dataset	2002	2019
Contours.....	National Elevation Dataset	2011	
Boundaries.....	Multiple sources: see metadata file	2018	2019
Public Land Survey System.....	BLM	2020	
Wetlands.....	FWS National Wetlands Inventory	2000	2010



CONTOUR INTERVAL 5 FEET
NORTH AMERICAN VERTICAL DATUM OF 1988
This map was produced to conform with the
National Geospatial Program US Topo Product Standard.



1	2	3
4	5	
6	7	

ADJOINING QUADRANGLES

1 East Bahia Honda Key NE
2 Schooner Bank
3 Buchanan Keys
4 Bamboo Key
5 Long Key
6 Marathon
7 Crawl Key

ROAD CLASSIFICATION	
Expressway	Local Connector
Secondary Hwy	Local Road
Ramp	4WD
Interstate Route	US Route
	State Route

GRASSY KEY, FL
2021

