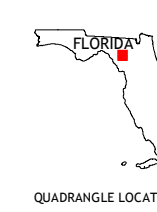
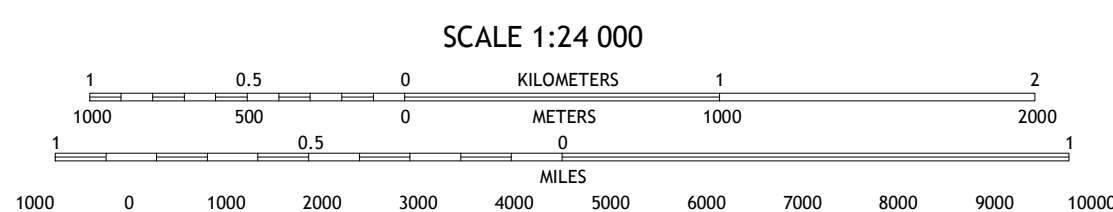
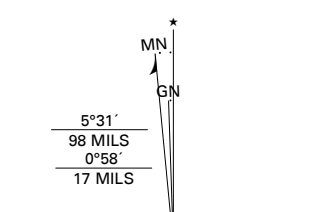


Produced by the United States Geological Survey

North American Datum of 1983 (NAD83) World Geodetic System of 1984 (WGS84) Projection and 1 000-meter grid/Universal Transverse Mercator, Zone 17R This map is not a legal document. Boundaries may be generalized for this map scale. Private lands within government reservations may not be shown. Obtain permission before entering private lands.

Imagery.....NAIP, October 2015 - January 2016 Roads.....U.S. Census Bureau, 2016 Names.....GNIS, 1979 - 2016 Hydrography.....National Hydrography Dataset, 2002 - 2017 Contours.....National Elevation Dataset, 2011 - 2014 Boundaries.....Multiple sources; see metadata file 2014 - 2016 Public Land Survey System.....BLM, 2017 Wetlands.....FWS National Wetlands Inventory 1983 - 1984



ADJOINING QUADRANGLES table with 3x3 grid of numbers 1-9.

- 1 Mallory Swamp NE 2 Branford 3 Hildreth 4 Mallory Swamp SE 5 Bell 6 Cross City East 7 Wannsee 8 Fourmile Lake

ROAD CLASSIFICATION table with symbols for Expressway, Secondary Hwy, Ramp, Interstate Route, Local Connector, Local Road, 4WD, US Route, and State Route.

