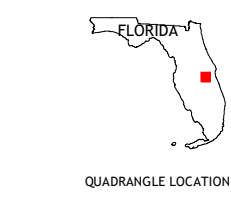
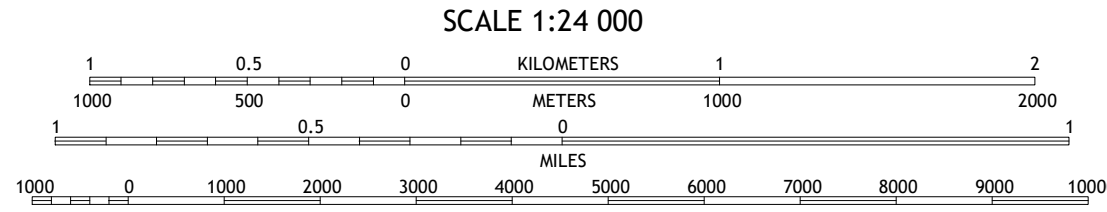
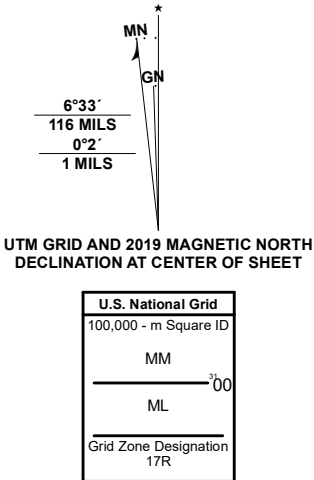


Produced by the United States Geological Survey
North American Datum of 1983 (NAD83)
World Geodetic System of 1984 (WGS84). Projection and
1 000-meter grid/Universal Transverse Mercator, Zone 17R.
This map is not a legal document. Boundaries may be
generalized for this map scale. Private lands within government
reservations may not be shown. Obtain permission before
entering private lands.

Imagery	U.S. Census Bureau	2019
Roads	U.S. Census Bureau	2016
Names	GNIS	1979
Hydrography	National Hydrography Dataset	2003
Contours	National Elevation Dataset	2017
Boundaries	Multiple sources: see metadata file	2018
Public Land Survey System	BLM	2020
Wetlands	National Wetlands Inventory	1984



1	2	3
4	5	6
7	8	9

ROAD CLASSIFICATION

Expressway	Local Connector
Secondary Hwy	Local Road
Ramp	4WD
Interstate Route	US Route
	State Route

HOLOPAW SE, FL
2021

