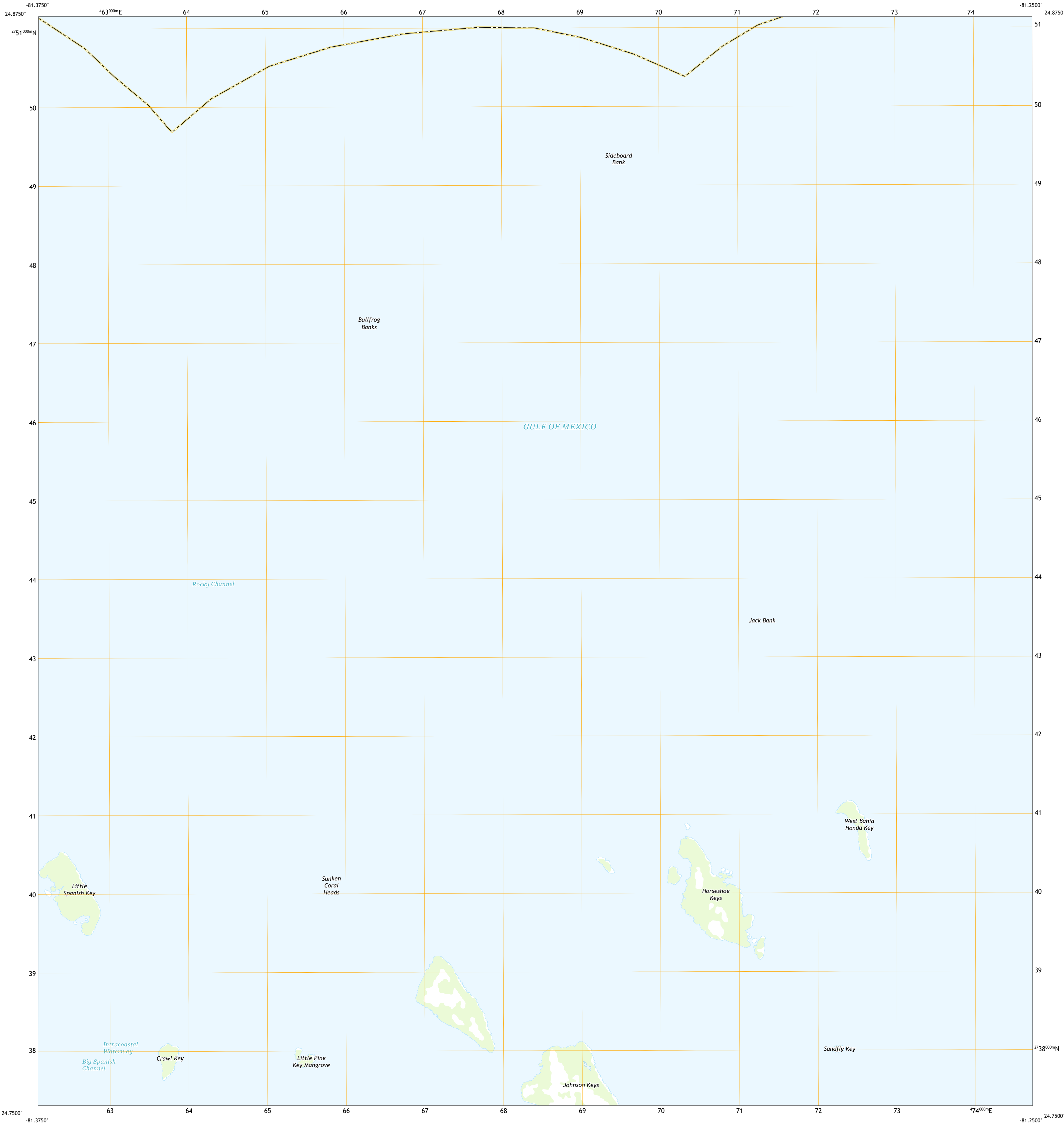




U.S. DEPARTMENT OF THE INTERIOR  
U.S. GEOLOGICAL SURVEY

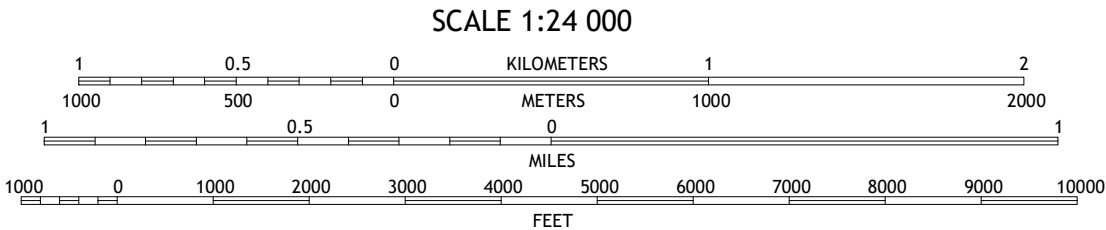
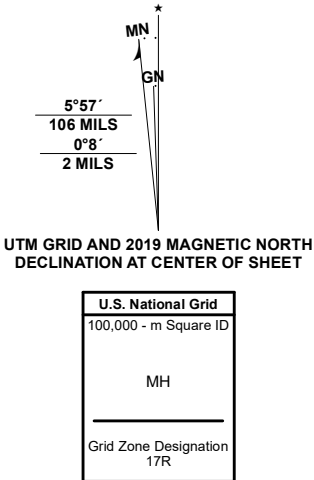


HORSESHOE KEYS QUADRANGLE  
FLORIDA - MONROE COUNTY  
7.5-MINUTE SERIES

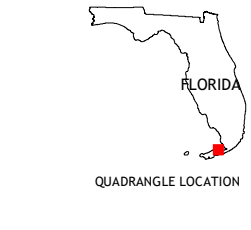


**Produced by the United States Geological Survey**  
North American Datum of 1983 (NAD83). Projection and 1 000-meter grid: Universal Transverse Mercator, Zone 17R.  
This map is not a legal document. Boundaries may be generalized for this map scale. Private lands within government reservations may not be shown. Obtain permission before entering private lands.

Imagery.....	NAIP, November 2019
Roads.....	U.S. Census Bureau, Not Available
Names.....	GNIS, 1979 - 2018
Hydrography.....	National Hydrography Dataset, 2003 - 2019
Contours.....	National Elevation Dataset, Not Available
Boundaries.....	Multiple sources; see metadata file, 2018
Public Land Survey System.....	BLM, 2020
Wetlands.....	FWS National Wetlands Inventory, Not Available



CONTOURS NOT PRESENT BECAUSE AVAILABLE ELEVATION DATA DO NOT MEET ACCURACY REQUIREMENTS  
This map was produced to conform with the National Geospatial Program US Topo Product Standard.



1	2
3	4
5	

ADJOINING QUADRANGLES

- 1 Content Keys
- 2 East Bahia Honda Key
- 3 Summerland Key
- 4 Big Pine Key
- 5 Sevenmile Bridge

ROAD CLASSIFICATION		
Expressway	Local Connector	
Secondary Hwy	Local Road	
Ramp	4WD	
Interstate Route	US Route	State Route

HORSESHOE KEYS, FL  
2021



NSN 7564301636066  
NGA REF NO. USGSX24K21134